

NOTICE!!

These documents have been scanned!

Do not place un-scanned documents beneath this notice!

Do not remove this notice from this file!

GPO Jacket No. 560-102
Print Order 61540
Rise Business Services, LLC
Job=AZ15 5/9/2019



Box Number= AZ15029



Claim Begin-End: AMC430397-AMC430438

1 Initial Receipt



AZ15029-10

AMC430302-AMC430580

AMC#	DATE EL ^{III} SED	REMARKS
430397		
430398		
430399		
430400		
430401		
430402		
430403		
430404		
430405		
430406		
430407		
430408		
430409		
430410		
430411		
430412		
430413		
430414		
430415		
430416		

AMC#**DATE ^{III}CLOSED****REMARKS**


430 417		
430 418		
430 419		
430 420		
430 421		
430 422		
430 423		
430 424		
430 425		
430 426		
430 427		
430 428		
430 429		
430 430		
430 431		
430 432		
430 433		
430 434		
430 435		
430 436		

United States Department of the Interior
Bureau of Land Management
 LANDS/RECREATION & PLANNING
 ONE N CENTRAL AVE
 PHOENIX, AZ 85004 -2203
 Phone: 602-417-9200

Receipt

No: 3226296

Transaction #: 3320198	
Date of Transaction: 02/10/2015	
CUSTOMER:	
	HUSKY ROCK HOUND LLC 740 W LAS LOMITAS RD TUCSON, AZ 85704-2706 US



LINE #	QTY	DESCRIPTION	REMARKS	UNIT PRICE	TOTAL
1	42.00	LOCATABLE MINERALS / MINING CLAIMS- NEW, UNADJUD, ONE OR MORE AUTH NOS / NEW MINING CLAIMS LOCATION FEE CASES: AMC430397/\$37.00, AMC430398/\$37.00, AMC430399/\$37.00, AMC430400/\$37.00, AMC430401/\$37.00, AMC430402/\$37.00, AMC430403/\$37.00, AMC430404/\$37.00, AMC430405/\$37.00, AMC430406/\$37.00, AMC430407/\$37.00, AMC430408/\$37.00, AMC430409/\$37.00, AMC430410/\$37.00, AMC430411/\$37.00, AMC430412/\$37.00, AMC430413/\$37.00, AMC430414/\$37.00, AMC430415/\$37.00, AMC430416/\$37.00, AMC430417/\$37.00, AMC430418/\$37.00, AMC430419/\$37.00, AMC430420/\$37.00, AMC430421/\$37.00, AMC430422/\$37.00, AMC430423/\$37.00, AMC430424/\$37.00, AMC430425/\$37.00, AMC430426/\$37.00, AMC430427/\$37.00, AMC430428/\$37.00, AMC430429/\$37.00, AMC430430/\$37.00, AMC430431/\$37.00, AMC430432/\$37.00, AMC430433/\$37.00, AMC430434/\$37.00, AMC430435/\$37.00, AMC430436/\$37.00, AMC430437/\$37.00, AMC430438/\$37.00		- n/a -	1554.00
		LOCATABLE MINERALS / MINING CLAIMS- NEW, UNADJUD, ONE OR MORE AUTH NOS / NEW MINING CLAIM PROCESSING FEE CASES: AMC430397/\$20.00, AMC430398/\$20.00, AMC430399/\$20.00, AMC430400/\$20.00, AMC430401/\$20.00, AMC430402/\$20.00, AMC430403/\$20.00, AMC430404/\$20.00,			

2	42.00	AMC430405/\$20.00, AMC430406/\$20.00, AMC430407/\$20.00, AMC430408/\$20.00, AMC430409/\$20.00, AMC430410/\$20.00, AMC430411/\$20.00, AMC430412/\$20.00, AMC430413/\$20.00, AMC430414/\$20.00, AMC430415/\$20.00, AMC430416/\$20.00, AMC430417/\$20.00, AMC430418/\$20.00, AMC430419/\$20.00, AMC430420/\$20.00, AMC430421/\$20.00, AMC430422/\$20.00, AMC430423/\$20.00, AMC430424/\$20.00, AMC430425/\$20.00, AMC430426/\$20.00, AMC430427/\$20.00, AMC430428/\$20.00, AMC430429/\$20.00, AMC430430/\$20.00, AMC430431/\$20.00, AMC430432/\$20.00, AMC430433/\$20.00, AMC430434/\$20.00, AMC430435/\$20.00, AMC430436/\$20.00, AMC430437/\$20.00, AMC430438/\$20.00		- n/a -	840.00
3	42.00	LOCATABLE MINERALS / MINING CLAIMS- NEW, UNADJUD, ONE OR MORE AUTH NOS / NEW MINING CLAIMS MAINTENANCE FEE CASES: AMC430397/\$155.00, AMC430398/\$155.00, AMC430399/\$155.00, AMC430400/\$155.00, AMC430401/\$155.00, AMC430402/\$155.00, AMC430403/\$155.00, AMC430404/\$155.00, AMC430405/\$155.00, AMC430406/\$155.00, AMC430407/\$155.00, AMC430408/\$155.00, AMC430409/\$155.00, AMC430410/\$155.00, AMC430411/\$155.00, AMC430412/\$155.00, AMC430413/\$155.00, AMC430414/\$155.00, AMC430415/\$155.00, AMC430416/\$155.00, AMC430417/\$155.00, AMC430418/\$155.00, AMC430419/\$155.00, AMC430420/\$155.00, AMC430421/\$155.00, AMC430422/\$155.00, AMC430423/\$155.00, AMC430424/\$155.00, AMC430425/\$155.00, AMC430426/\$155.00, AMC430427/\$155.00, AMC430428/\$155.00, AMC430429/\$155.00, AMC430430/\$155.00, AMC430431/\$155.00, AMC430432/\$155.00, AMC430433/\$155.00, AMC430434/\$155.00, AMC430435/\$155.00, AMC430436/\$155.00, AMC430437/\$155.00, AMC430438/\$155.00		- n/a -	6510.00

TOTAL:		\$8,904.00
---------------	--	-------------------

PAYMENT INFORMATION			
1	AMOUNT:	8904.00	POSTMARKED: N/A
	TYPE:	FOREIGN CHECK	RECEIVED: 02/10/2015
	CHECK NO:	01314093	

	NAME: AZTEC METALS CORP 700 PENDER ST W STE 301 VANCOUVER BC CANADA NS V6C 1G8 CA
--	--

REMARKS

This receipt was generated by the automated BLM Collections and Billing System and is a paper representation of a portion of the official electronic record contained therein.

NOTICE!!

These documents have been scanned!

Do not place un-scanned documents beneath this notice!

Do not remove this notice from this file!

GPO Jacket No. 560-102
Print Order 61540
Rise Business Services, LLC
Job=AZ15 5/9/2019



Box Number= AZ15029



Claim Begin-End: AMC430397-AMC430438

2 Correspondence



AZ15029-10

AMC430302-AMC430580



United States Department of the Interior



BUREAU OF LAND MANAGEMENT

Arizona State Office

One North Central Avenue, Suite 800

Phoenix, Arizona 85004-4427

www.blm.gov/az/

DEC 03 2015

In Reply Refer To:
3800 (9200) RM
AMC430397

FEDERAL EXPRESS No. 7751 2423 6861

DECISION

AZTEC METALS (USA) CORP : This decision affects those claims shown
301-700 PENDER ST W : in the block below.
VANCOUVER, BC V6C 1G8 :

AMC430433 - AMC430438
SYC37 - SYC42

MINING CLAIMS DECLARED FORFEIT

The mining claims listed above have been declared forfeit as of September 1, 2015, for failure to timely file the required maintenance fee payment or small miner's maintenance fee waiver (waiver).

Claimants are required to pay an annual non-refundable maintenance fee of \$155 per 20 acres or portion thereof, or submit a waiver, on or before September 1 of each year. These requirements were established by 30 U.S.C. 28f-1, as amended, and 43 CFR 3834 and 3835.

Our records do not show receipt of a maintenance fee payment or small miner waiver filed on or before the due date. Therefore, the claims listed above are forfeit.

Reclamation Requirements

This decision does not relieve you of the liability for reclamation of all areas disturbed by your activities on lands covered by the subject mining claim(s) and/or site(s). After you complete the reclamation, you must notify the authorized officer of the appropriate surface managing agency so that the authorized officer may conduct a final site inspection and determine whether you may be released from liability. If you fail to reclaim the land to the satisfaction of the authorized officer, the surface management agency may cite you for noncompliance under its surface management regulations. For land administered by the Bureau of Land Management (BLM), if you fail to reclaim the land to the satisfaction of the authorized officer as required in 43 CFR Subpart 3809,

BLM will issue an order of noncompliance under 43 CFR 3809.601(a). If you fail to comply with the non-compliance order, BLM may take further action under 43 CFR 3809.604. Failure to conduct reclamation is a prohibited act that may subject you to criminal penalties. See 43 CFR 3809.605(h) and 43 CFR 3809.700.

Appeal Procedures

This decision may be appealed to the Interior Board of Land Appeals, Office of the Secretary, in accordance with the regulations contained in 43 CFR, Part 4, and the enclosed Form 1842-1. If an appeal is taken, your notice of appeal must be filed in this office (at the above address) within 30 days from receipt of this decision. The appellant has the burden of showing that the decision appealed from is in error.

If you wish to file a petition pursuant to regulation 43 CFR 4.21 (58 FR 4939, January 19, 1993) for a stay of the effectiveness of this decision during the time that your appeal is being reviewed by the Board, the petition for a stay must accompany your notice of appeal. A petition for a stay is required to show sufficient justification based on the standards listed below. Copies of the notice of appeal and petition for a stay **must** also be submitted to each party named in this decision and to the Interior Board of Land Appeals and to the appropriate Office of the Solicitor (see 43 CFR 4.413) at the same time the original documents are filed with this office. If you request a stay, you have the burden of proof to demonstrate that a stay should be granted.

Standards for Obtaining a Stay


Except as otherwise provided by law or other pertinent regulation, a petition for a stay of a decision pending appeal shall show sufficient justification based on the following standards:

- (1) The relative harm to the parties if the stay is granted or denied,
- (2) The likelihood of the appellant's success on the merits,
- (3) The likelihood of immediate and irreparable harm if the stay is not granted, and
- (4) Whether the public interest favors granting the stay.

Please include your AMC serial number(s) on all correspondence. If additional information is required, please call RéAnn Myers at 602-417-9413.

Sincerely,



Rebecca Heick
Deputy State Director
 Lands, Minerals and Energy Division

Enclosure(s)



Shipment Receipt

Address Information

Ship to:

ATTN: PHILIP YEE
AZTEC METALS (USA)
CORPORATION
301-700 PENDER ST W

VANCOUVER, BC
V6C1G8
CA
6046859770

Ship from:

Rita L. Hunter
DOI Bureau of Land Management

One N. Central Avenue
Floor 8
Phoenix, AZ
85004
US
6024179267

Shipment Information:

Tracking no.: 775124236861
Ship date: 12/04/2015
Estimated shipping charges: 7.30

Package Information

Pricing option:
Service type: International Priority
Package type: FedEx Envelope
Number of packages: 1
Total weight: 0.50 LBS
Declared Value: 0.00 USD
Special Services:
Pickup/Drop-off: Use an already scheduled pickup at my location

Billing Information:

Bill transportation to: BLM ASO-989
Bill duties/taxes/fees to: Recipient
Your reference: NICOLE JOHNSON
P.O. no.:
Invoice no.:
Department no.:

RECEIVED
BLM AZ STATE OFFICE
2015 DEC -4 A 11:40
PHOENIX, ARIZONA

Thank you for shipping online with FedEx ShipManager at fedex.com.

Please Note

FedEx will not be responsible for any claim in excess of \$100 per package, whether the result of loss, damage, delay, non-delivery, misdelivery, or misinformation, unless you declare a higher value, pay an additional charge, document your actual loss and file a timely claim. Limitations found in the current FedEx Service Guide apply. Your right to recover from FedEx for any loss, including intrinsic value of the package, loss of sales, income interest, profit, attorney's fees, costs, and other forms of damage whether direct, incidental, consequential, or special is limited to the greater of \$100 or the authorized declared value. Recovery cannot exceed actual documented loss. Maximum for items of extraordinary value is \$1000, e.g., jewelry, precious metals, negotiable instruments and other items listed in our Service Guide. Written claims must be filed within strict time limits; Consult the applicable FedEx Service Guide for details.

The estimated shipping charge may be different than the actual charges for your shipment. Differences may occur based on actual weight, dimensions, and other factors. Consult the applicable [FedEx Service Guide](#) or the FedEx Rate Sheets for details on how shipping charges are calculated.



Shipping

Tracking

Manage

Learn

FedEx Office®

Login

FedEx® Tracking

775124236861

Ship date:

Fri 12/04/2015



Delivered

Signed for by: ANGELICA

PHOENIX, AZ US

Actual delivery:

Mon 12/07/2015 10:43 am

VANCOUVER, BC CA

Travel History

Date/Time	Activity	Location
12/07/2015 - Monday		
10:43 am	Delivered	VANCOUVER, BC
9:31 am	On FedEx vehicle for delivery	RICHMOND, BC
7:56 am	At local FedEx facility	RICHMOND, BC
7:50 am	International shipment release - Import	RICHMOND, BC
12/06/2015 - Sunday		
10:30 pm	At destination sort facility	VANCOUVER, BC
5:24 pm	Departed FedEx location	MEMPHIS, TN
4:18 pm	In transit	MEMPHIS, TN
2:24 pm	In transit	MEMPHIS, TN
2:14 pm	In transit	MEMPHIS, TN
12:43 pm	Arrived at FedEx location	MEMPHIS, TN
12/05/2015 - Saturday		
8:37 am	At local FedEx facility Package not due for delivery	CAPE GIRARDEAU, MO
8:18 am	At local FedEx facility	CAPE GIRARDEAU, MO
8:07 am	In transit	CAPE GIRARDEAU, MO
7:47 am	At local FedEx facility Package not due for delivery	CAPE GIRARDEAU, MO
12:35 am	Arrived at FedEx location	MEMPHIS, TN
12/04/2015 - Friday		
6:28 pm	Left FedEx origin facility	PHOENIX, AZ
4:03 pm	Picked up	PHOENIX, AZ
12:59 pm	Shipment information sent to FedEx	

Shipment Facts

Tracking number	775124236861	Service	FedEx International Priority
Weight	0.5 lbs / 0.23 kgs	Delivered To	Receptionist/Front Desk
Total pieces	1	Total shipment weight	0.5 lbs / 0.23 kgs
Terms	Shipper	Shipper reference	NICOLE JOHNSON
Packaging	FedEx Envelope	Special handling section	Deliver Weekday



Search

Customer Focus
 New Customer Center
 Small Business Center
 Service Guide
 Customer Support

Company Information
 About FedEx
 Careers
 Investor Relations

Featured Services
 FedEx One Rate
 FedEx SameDay
 FedEx Home Delivery
 Healthcare Solutions
 Online Retail Solutions
 Packaging Services
 Ancillary Clearance Services

Other Resources
 FedEx Compatible

Companies
 FedEx Express
 FedEx Ground
 FedEx Office
 FedEx Freight
 FedEx Custom Critical
 FedEx Trade Networks
 FedEx SupplyChain
 FedEx TechConnect

Follow FedEx

United States - English



Shipping

Tracking

Manage

Learn

FedEx Office®

Login

FedEx® Tracking

775124236861

Ship date:

Fri 12/04/2015

Actual delivery:

Mon 12/07/2015 10:43 am



Delivered

Signed for by: ANGELICA

PHOENIX, AZ US

VANCOUVER, BC CA

Travel History

Date/Time	Activity	Location
12/07/2015 - Monday		
10:43 am	Delivered	VANCOUVER, BC
9:31 am	On FedEx vehicle for delivery	RICHMOND, BC
7:56 am	At local FedEx facility	RICHMOND, BC
7:50 am	International shipment release - Import	RICHMOND, BC
12/06/2015 - Sunday		
10:30 pm	At destination sort facility	VANCOUVER, BC
5:24 pm	Departed FedEx location	MEMPHIS, TN
4:18 pm	In transit	MEMPHIS, TN
2:24 pm	In transit	MEMPHIS, TN
2:14 pm	In transit	MEMPHIS, TN
12:43 pm	Arrived at FedEx location	MEMPHIS, TN
12/05/2015 - Saturday		
8:37 am	At local FedEx facility	CAPE GIRARDEAU, MO
	Package not due for delivery	
8:18 am	At local FedEx facility	CAPE GIRARDEAU, MO
8:07 am	In transit	CAPE GIRARDEAU, MO
7:47 am	At local FedEx facility	CAPE GIRARDEAU, MO
	Package not due for delivery	
12:35 am	Arrived at FedEx location	MEMPHIS, TN
12/04/2015 - Friday		
6:28 pm	Left FedEx origin facility	PHOENIX, AZ
4:03 pm	Picked up	PHOENIX, AZ
12:59 pm	Shipment information sent to FedEx	

Shipment Facts

Tracking number	775124236861	Service	FedEx International Priority
Weight	0.5 lbs / 0.23 kgs	Delivered To	Receptionist/Front Desk
Total pieces	1	Total shipment weight	0.5 lbs / 0.23 kgs
Terms	Shipper	Shipper reference	NICOLE JOHNSON
Packaging	FedEx Envelope	Special handling section	Deliver Weekday



Customer Focus

- New Customer Center
- Small Business Center
- Service Guide
- Customer Support

Company Information

- About FedEx
- Careers
- Investor Relations

Featured Services

- FedEx One Rate
- FedEx SameDay
- FedEx Home Delivery
- Healthcare Solutions
- Online Retail Solutions
- Packaging Services
- Ancillary Clearance Services

Other Resources

- FedEx Compatible

Companies

- FedEx Express
- FedEx Ground
- FedEx Office
- FedEx Freight
- FedEx Custom Critical
- FedEx Trade Networks
- FedEx SupplyChain
- FedEx TechConnect

Follow FedEx

NOTICE!!

These documents have been scanned!

Do not place un-scanned documents beneath this notice!

Do not remove this notice from this file!

GPO Jacket No. 560-102
Print Order 61540
Rise Business Services, LLC
Job=AZ15 5/9/2019



Box Number= AZ15029



Claim Begin-End: AMC430397-AMC430438

3 Transfers



AZ15029-10


AMC430302-AMC430580

AMC430397

QUIT CLAIM DEED

FOR VALUABLE CONSIDERATION, the sufficiency and receipt of which is hereby acknowledged, HUSKY ROCK HOUND LLC does hereby forever quit claim all his right, title and interest in the unpatented mining claims described on the supplemental attachment, attached hereto and incorporated herein by reference, to AZTEC METALS (USA) CORP. # 301-700 West Pender Street
Vancouver, BC, CANADA V6C 1G8

IN WITNESS WHEREOF, grantor has executed this instrument as of this 15 day of April, 2015



Exempt from A.R.S. 11-1133 and 11-1137(B) by A.R.S. 11-1134(A)(6)

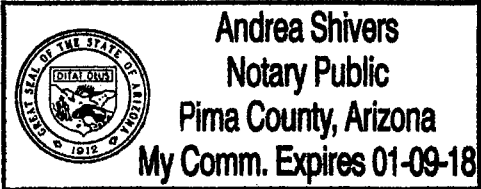
STATE OF ARIZONA)
County of Pima) ss.

SUBSCRIBED AND SWORN TO before me, a Notary Public, this 15th day of April, 2015

By: Joseph Wilkins sole member of Husky Rock Hound LLC

Notary Public Andrea Shivers

My Commission Expires 01-09-2018



RECEIVED
AZ STATE OFFICE
2015 APR 15 A 11:23
PHOENIX, ARIZONA

Form MCF120
Revised July 2014

This form is available from the Arizona Geological Survey and may be reproduced.

ENTERED INTO COMPUTER
95/13/2015 



SUPPLEMENTAL ATTACHMENT

May be used with the following forms for listing additional mining claims:

Check One.

- Affidavit of Performance of Annual Work
- Maintenance Fee Payment
- Notice of Intent to Hold Mining Claims
- Notice of Non-Liability for Labor and Materials Furnished
- Quit claim Deed

BLM Date Stamp	RECEIVED AZ STATE OFFICE 2015 APR 15 A 11:23 PHOENIX, ARIZONA
----------------------	--

LINE NO.	AMC NUMBER	CLAIM/SITE NAME	COUNTY RECORDER DATA (If available)	TWP	RNG	SEC
1	430397	Syc1	2015-000282 NML	1N	14E	9
2	430398	Syc2	2015-000283 NML	1N	14E	9
3	430399	Syc3	2015-000284 NML	1N	14E	9
4	430400	Syc4	2015-000285 NML	1N	14E	17
5	430401	Syc5	2015-000286 NML	1N	14E	17
6	430402	Syc6	2015-000287 NML	1N	14E	16
7	430403	Syc7	2015-000288 NML	1N	14E	16
8	430404	Syc8	2015-000289 NML	1N	14E	17
9	430405	Syc9	2015-000290 NML	1N	14E	17
10	430406	Syc10	2015-000291 NML	1N	14E	17
11	430407	Syc11	2015-000292 NML	1N	14E	17
12	430408	Syc12	2015-000293 NML	1N	14E	17
13	430409	Syc13	2015-000294 NML	1N	14E	16
14	430410	Syc14	2015-000295 NML	1N	14E	17
15	430411	Syc15	2015-000296 NML	1N	14E	17
16	430412	Syc16	2015-000297 NML	1N	14E	16
17	430413	Syc17	2015-000298 NML	1N	14E	16
18	430414	Syc18	2015-000299 NML	1N	14E	17
19	430415	Syc19	2015-000300 NML	1N	14E	17

Form MCF114
Revised July 2014

SUPPLEMENTAL ATTACHMENT

May be used with the following forms for listing additional mining claims:

Check One.

- Affidavit of Performance of Annual Work
- Maintenance Fee Payment
- Notice of Intent to Hold Mining Claims
- Notice of Non-Liability for Labor and Materials Furnished
- Quit claim Deed

RECEIVED
AZ STATE OFFICE

2015 APR 15 A 11:23

PHOENIX, ARIZONA

BLM
Date
Stamp

LINE NO.	AMC NUMBER	CLAIM/SITE NAME	COUNTY RECORDER DATA (If available)	TWP	RNG	SEC
20	430416	Syc 20	2015-000301 NML	1N	14E	16
21	430417	Syc 21	2015-000302 NML	1N	14E	16
22	430418	Syc 22	2015-000303 NML	1N	14E	17
23	430419	Syc 23	2015-000304 NML	1N	14E	17
24	430420	Syc 24	2015-000305 NML	1N	14E	16
25	430421	Syc 25	2015-000306 NML	1N	14E	16
26	430422	Syc 26	2015-000307 NML	1N	14E	17
27	430423	Syc 27	2015-000308 NML	1N	14E	17
28	430424	Syc 28	2015-000309 NML	1N	14E	16
29	430425	Syc 29	2015-000310 NML	1N	14E	16
30	430426	Syc 30	2015-000311 NML	1N	14E	17
31	430427	Syc 31	2015-000312 NML	1N	14E	17
32	430428	Syc 32	2015-000313 NML	1N	14E	16
33	430429	Syc 33	2015-000314 NML	1N	14E	16
34	430430	Syc 34	2015-000315 NML	1N	14E	17
35	430431	Syc 35	2015-000316 NML	1N	14E	17
36	430432	Syc 36	2015-000317 NML	1N	14E	16
37	430433	Syc 37	2015-000318 NML	1N	14E	16
38	430434	Syc 38	2015-000319 NML	1N	14E	21

Form MCF114
Revised July 2014

United States Department of the Interior
Bureau of Land Management
 LANDS/RECREATION & PLANNING
 ONE N CENTRAL AVE
 PHOENIX, AZ 85004 -2203
 Phone: 602-417-9200

Receipt

No: 3274149

Transaction #: 3369898	
Date of Transaction: 04/15/2015	
CUSTOMER:	
JOSEPH WILKINS 740 W LAS LOMITAS RD TUCSON, AZ 85704-2706 US	

LINE #	QTY	DESCRIPTION	REMARKS	UNIT PRICE	TOTAL
1	1.00	LOCATABLE MINERALS / MINING CLAIMS- NOT NEW-UNADJUD, ONE AUTH NO. ONLY / MINING CLAIM MONEY RECEIVED CASES: AMC430397/\$420.00	TRF/42	- n/a -	420.00
TOTAL:					\$420.00

PAYMENT INFORMATION			
NOTE: Items will appear on credit card statement as "Bureau of Land Mgmt CO".			
1	AMOUNT:	420.00	POSTMARKED: N/A
	TYPE:	CREDIT CARD	RECEIVED: 04/15/2015
	NAME:	WILKINS, JOSEPH 740 W LAS LOMITAS RD TUCSON AZ 85704-2706 US	
	CARD NO:	XXXXXXXXXXXX4004	AUTH CODE: 157152
	NAME ON CARD:	JOSEPH WILKINS	
	EXPIRES:	01/2018	
	SIGNATURE:		

REMARKS

This receipt was generated by the automated BLM Collections and Billing System and is a paper representation of a portion of the official electronic record contained therein.

NOTICE!!

These documents have been scanned!

Do not place un-scanned documents beneath this notice!

Do not remove this notice from this file!

GPO Jacket No. 560-102
Print Order 61540
Rise Business Services, LLC
Job=AZ15 5/9/2019



Box Number= AZ15029



Claim Begin-End: AMC430397-AMC430438

4 Annual Filings



AZ15029-10

AMC430302-AMC430580

8. Payment of the Maintenance Fee has been made in lieu of recording an affidavit of performance of annual assessment work for the purpose of complying with the laws, rules and regulations of the United States and/or Arizona relating to owning, holding and maintaining the Claims.


Affiant executes this Affidavit of Annual Claim Maintenance Fee Payment and Notice of Intent to Hold Mining Claims on this 15th day of August, 2018.

Marc A. Marra, AUTHORIZED AGENT
Marc A. Marra, authorized agent
of Pinto Valley Mining Corp.

The foregoing Affidavit of Annual Claim Maintenance Fee Payment and Notice of Intent to Hold Mining Claims dated the 15th day of August, 2018, prepared for the benefit of Aztec Metals (USA) Corp., a Delaware corporation, consisting of a total of six (6) pages, was sworn, subscribed and acknowledged before me this 15th day of August, 2018, by Marc A. Marra, authorized agent of Pinto Valley Mining Corp., a Delaware corporation, for and on behalf of the corporation.

IN WITNESS WHEREOF, I hereunto set my hand and official seal.

Charlene Sarich
Notary Public



RECEIVED
BLM AZ STATE OFFICE
2018 AUG 15 A 11:48
PHOENIX, ARIZONA

EXHIBIT A
TO AFFIDAVIT OF ANNUAL CLAIM MAINTENANCE FEE PAYMENT AND
NOTICE OF INTENT TO HOLD MINING CLAIMS

Unpatented mining claims and millsites situated in the Miami and Globe Mining Districts, in Sections 8, 9, 16, 17, 20 and 21, Township 1 North, Range 14 East, Gila County, Arizona, G&SRB&M, the names of which together with the Book or Docket and Page numbers, or Fee numbers, of recording of the location notices and amendments thereto, in the official records of said county, and the serial numbers assigned by the Arizona State Office of the Bureau of Land Management, are as follows:

No.	Name of Claim	Docket, Book/Page; Fee No.	BLM Serial No.
1	SYC1	2015-000282	AMC430397
2	SYC2	2015-000283	AMC430398
3	SYC3	2015-000284	AMC430399
4	SYC4	2015-000285	AMC430400
5	SYC5	2015-000286	AMC430401
6	SYC6	2015-000287	AMC430402
7	SYC7	2015-000288	AMC430403
8	SYC8	2015-000289	AMC430404
9	SYC9	2015-000290	AMC430405
10	SYC10	2015-000291	AMC430406
11	SYC11	2015-000292	AMC430407
12	SYC12	2015-000293	AMC430408
13	SYC13	2015-000294	AMC430409
14	SYC14	2015-000295	AMC430410
15	SYC15	2015-000296	AMC430411
16	SYC16	2015-000297	AMC430412
17	SYC17	2015-000298	AMC430413
18	SYC18	2015-000299	AMC430414
19	SYC19	2015-000300	AMC430415
20	SYC20	2015-000301	AMC430416
21	SYC21	2015-000302	AMC430417
22	SYC22	2015-000303	AMC430418
23	SYC23	2015-000304	AMC430419
24	SYC24	2015-000305	AMC430420

RECEIVED
BLM AZ STATE OFFICE
2010 AUG 15 A 11:48
PHOENIX, ARIZONA

No.	Name of Claim	Docket, Book/Page; Fee No.	BLM Serial No.
25	SYC25	2015-000306	AMC430421
26	SYC26	2015-000307	AMC430422
27	SYC27	2015-000308	AMC430423
28	SYC28	2015-000309	AMC430424
29	SYC29	2015-000310	AMC430425
30	SYC30	2015-000311	AMC430426
31	SYC31	2015-000312	AMC430427
32	SYC32	2015-000313	AMC430428
33	SYC33	2015-000314	AMC430429
34	SYC34	2015-000315	AMC430430
35	SYC35	2015-000316	AMC430431
36	SYC36	2015-000317	AMC430432
37	SYC43	2015-005844	AMC433502
38	SYC44	2015-005845	AMC433503
39	SYC45	2015-005846	AMC433504
40	SYC46	2015-005847	AMC433505
41	SYC47	2015-005848	AMC433506
42	SYC48	2015-005849	AMC433507
43	SYC49	2015-005850	AMC433508
44	SYC50	2015-005851	AMC433509
45	SYC51	2015-005852	AMC433510
46	SYC52	2015-005853	AMC433511
47	SYC53	2015-005854	AMC433512
48	SYC54	2015-005855	AMC433513
49	SYC55	2015-005856	AMC433514
50	SYC56	2015-005857	AMC433515
51	SYC57	2015-005858	AMC433516
52	SYC58	2015-005859	AMC433517
53	SYC59	2015-005860	AMC433518
54	SYC60	2015-005861	AMC433519
55	SYC61	2015-005862	AMC433520
56	SYC62	2015-005863	AMC433521
57	SYC63	2015-005865	AMC433522
58	SYC64	2015-005866	AMC433523
59	SYC65	2015-005867	AMC433524

RECEIVED
BLM AZ STATE OFFICE
2010 AUG 15 A 11:48
PHOENIX, ARIZONA

No.	Name of Claim	Docket, Book/Page; Fee No.	BLM Serial No.
60	SYC66	2015-005868	AMC433525
61	SYC67	2015-005869	AMC433526
62	SYC68	2015-005870	AMC433527
63	SYC69	2015-005871	AMC433528
64	SYC70	2015-005872	AMC433529
65	SYC71	2015-005873	AMC433530
66	SYC72	2015-005874	AMC433531
67	SYC73	2015-005875	AMC433532
68	SYC74	2015-005876	AMC433533
69	SYC75	2015-005877	AMC433534
70	SYC76	2015-005878	AMC433535
71	SYC77	2015-005879	AMC433536
72	SYC78	2015-005880	AMC433537
73	SYC79	2015-005881	AMC433538
74	SYC80	2015-005882	AMC433539
75	SYC81	2015-005883	AMC433540
76	SYC82	2015-005884	AMC433541
77	SYC83	2015-005864	AMC433542

77 claims @ \$155/claim = \$11,935.00

RECEIVED
 BLM AZ STATE OFFICE
 2010 AUG 15 A 11:48
 PHOENIX, ARIZONA

United States Department of the Interior
Bureau of Land Management
 DIV OF LANDS, MINRLS & ENERGY
 ONE N CENTRAL AVE
 PHOENIX, AZ 85004 -4427
 Phone: 602-417-9200

Receipt

No: 4235954

Transaction #: 4351322	
Date of Transaction: 08/15/2018	
CUSTOMER:	
AZTEC METALS USA CORP 700 PENDER ST W STE 301 VANCOUVER, BC V6C 1G8 CA	

LINE #	QTY	DESCRIPTION	REMARKS	UNIT PRICE	TOTAL
1	1.00	LOCATABLE MINERALS / MINING CLAIMS- NOT NEW-UNADJUD, ONE AUTH NO. ONLY / MINING CLAIM MONEY RECEIVED CASES: AMC430397/\$11935.00	MAINT 2019/77	- n/a -	11935.00
TOTAL:					\$11,935.00

PAYMENT INFORMATION			
1	AMOUNT:	11935.00	POSTMARKED: N/A
	TYPE:	CHECK	RECEIVED: 08/15/2018
	CHECK NO:	108040	
	NAME:	PINTO VALLEY MINING CORP 2911 N FOREST SERVICE RD 287 PO BOX 100 MIAMI AZ 85539 US	

REMARKS

This receipt was generated by the automated BLM Collections and Billing System and is a paper representation of a portion of the official electronic record contained therein.

Pinto Valley Mining Corp

8-1-, 2017

United States Department of the Interior
Bureau of Land Management-Arizona State Office
One North Central
Suite 800
Phoenix, Arizona 85004

ATTN: Records Section.

384697	138512	7735
393546	142565	27738
422569	215329	384552
435080	319065	35792
433594	327204	40735
438798	364145	97634
430397	370110	129535

RE: Notice of Intent to Hold and Payment of "2017-2018" Annual Claim Maintenance Fees for Pinto Valley Mining Corp in Miami, Arizona.

To Whom It May Concern: 433502

The Final Rule as published in the Federal Register implements provisions of the Interior Department and related agencies, that a Statutorily Authorized Adjustment effective June 30, 2014 that requires an annual rental fee of \$155.00 (from \$100.00 in 2003 and prior) for each unpatented mining claim and site located and held under the General Mining Law of 1872.

This will serve as notice that Pinto Valley Mining Corp, whose address for purposes of this filing is: P.O. Box 100, Miami Arizona 85539. Pinto Valley Mining Corporation intends to hold the mining claims and/or mill sites described in **Exhibit A** attached hereto for the assessment years 2017/ 2018, by payment of the annual claim maintenance fees (43 CFR 3834.11(a)(2)) of \$155.00 per claim or site (total of 463). Payment of **\$71,765.00** is made herewith for such assessment year for each of the claims and sites the name and BLM serial number of which, and the book and page or index number of recording of the location notice is official records of Gila County, Arizona of which are set forth in **Exhibit A** attached hereto and by this reference incorporated herein.

Sincerely,


Daniel L Mead

Agent for:
Pinto Valley Mining Corp
CC: File

RECEIVED
BLM AZ STATE OFFICE
2017 AUG 23 A 10: 15
PHOENIX, ARIZONA

ENTERED
AUG 25 2017
BY: RAN

Pinto Valley Mining Corp

Unpatented Mining claims list for "2017/2018" Notice of Intent to Hold

BLM Serial

	Number	Name of claim	Docket	Book/Fee	Page
1	AMC 7735 →	Mary 1	426		246
2	AMC 7736	Mary 2	426		247
3	AMC 7737	Mary 3	426		248
4	AMC 7738	Mary 4	426		249
5	AMC 7739	Mary 5	426		250
6	AMC 7740 ↓	Mary 6	426		251
7	AMC 27738 ↗	Cowboy No. 1 amended		42	127
8	AMC 27739	Cowboy No. 2 amended		42	128
9	AMC 27740	Cowboy No. 3 amended		42	129
10	AMC 27741	Rita		47	150
11	AMC 27742	Copper Site amended		42	124
12	AMC 27743 ↓	Pine Tree amended		42	126
13	AMC 384552 ↗	BOB #1		2007-011669	
14	AMC 384553	BOB #2		2007-011670	
15	AMC 384554	BOB #3		2007-011671	
16	AMC 384555	BOB #4		2007-011672	
17	AMC 384556 ↗	BOB #5		2007-011673	
18	AMC 384557 ↓	BOB #6		2007-011674	
19	AMC 27747 ↗	Hammer		47	147
20	AMC 27748	Joan		47	148
21	AMC 27749	Southern Cross		47	151
22	AMC 27750	Midnight Test amended		42	125
23	AMC 27751	Copper Bottom No. 1	amended	42	195
24	AMC 27752	Copper Bottom No. 6	amended	42	194
25	AMC 27753	Copper Bottom No. 8		47	385
26	AMC 27754	Copper Bottom No. 9		47	386
27	AMC 27755 ↓	Copper Bottom No. 10		47	387
28	AMC 27757 ↗	Hill No. 2	280		10
29	AMC 27758	Hill No. 3	280		11
30	AMC 27759	Hill No. 4	280		12
31	AMC 27760	Hill No. 5	280		13
32	AMC 27761	Hill No. 6	280		14
33	AMC 27762	Hill No. 7	280		15
34	AMC 27763 ↓	Hill No. 8	280		16

RECEIVED
 PHOENIX, ARIZONA
 2017 AUG 23 A ID: 5
 BLM STATE OFFICE

35	AMC 27764	Hill No. 9	280		17
36	AMC 27765	Hill No. 10	280		18
37	AMC 27994	Tunnel	10		502
38	AMC 28023	Peak No. 3	333		331
39	AMC 28025	Peak No. 7	333		333
40	AMC 28026	Peak No. 8	333		334
41	AMC 28027	Peak No. 9	335		703
42	AMC 28028	Peak No. 10	335		704
43	AMC 28031	Peak No. 14	367		606
44	AMC 28032	Peak No. 15	367		607
45	AMC 28033	Peak No. 17	367		608
46	AMC 28036	Peak No. 22	390		9
47	AMC 28037	Peak No. 24	402		700
48	AMC 28038	Peak No. 25	405		974
49	AMC 28040	Peak No. 28	414		719
50	AMC 28059	Zee No. 2	284		855
51	AMC 35792	Quartz Site (A)	466		191
52	AMC 35793	Quartz Site No. 2 (A)	466		190
53	AMC 35794	Quartz Site No. 3 (A)	466		189
54	AMC 35800	Quartz Site No. 9 (A)	466		183
55	AMC 35801	Quartz Site No. 10 (A)	466		182
56	AMC 35806	Quartz Site No. 15 (A)	466		177
57	AMC 35807	Quartz Site No. 16 (A)	466		176
58	AMC 35808	Quartz Site No. 17 (A)	466		175
59	AMC 35809	Quartz Site No. 18 (A)	466		174
60	AMC 35810	Quartz Site No. 19 (A)	466		173
61	AMC 35811	Quartz Site No. 20 (A)	466		172
62	AMC 35812	Quartz Site No. 21 (A)	466		171
63	AMC 35813	Quartz Site No. 22 (A)	466		170
64	AMC 35814	Quartz Site No. 23 (A)	466		169
65	AMC 35815	Quartz Site No. 24 (A)	466		168
66	AMC 35816	Quartz Site No. 25 (A)	466		167
67	AMC 35820	Quartz Site #28 (A)	466		165
68	AMC 35821	Silver Bell (A)	466		192
69	AMC 35824	Janie No. 1 (A)	466		194
70	AMC 35825	Janie No. 2 (A)	466		195
71	AMC 35830	Copper Bottom #2 (A)	466		202
72	AMC 35831	Copper Bottom #5 (A)	466		215
73	AMC 35832	Copper Bottom #7 (A)	466		201
74	AMC 35833	Copper Bottom #11 (A)	466		216
75	AMC 35834	Copper Bottom #12 (A)	466		217
76	AMC 35835	Copper Bottom #13 (A)	466		218

RECEIVED
 STATE OFFICE
 PHOENIX, ARIZONA
 2011 AUG 23 10:16 AM

77	AMC 40744	East Water	469		458
78	AMC 97644	Peak 34	493		567
79	AMC 129535	Peak 94	534		775
80	AMC 138512	K1	542		700
81	AMC 138513	K2	542		702
82	AMC 138514	K3	542		704
83	AMC 138515	K4	542		706
84	AMC 138516	K5	542		708
85	AMC 138517	K6	542		710
86	AMC 138518	K7	542		712
87	AMC 138519	K8	542		714
88	AMC 138520	K9	542		716
89	AMC 138521	K10	542		718
90	AMC 138522	K11	542		720
91	AMC 138523	K12	542		722
92	AMC 138524	K13	542		724
93	AMC 138525	K14	542		726
94	AMC 138526	K15	542		728
95	AMC 138527	K16	542		730
96	AMC 138528	K17	542		732
97	AMC 138529	K18	542		734
98	AMC 138530	K19	542		736
99	AMC 138531	K20	542		738
100	AMC 138532	K21	542		740
101	AMC 138533	K22	542		742
102	AMC 138534	K23	542		744
103	AMC 138535	K24	542		746
104	AMC 138536	K25	542		748
105	AMC 138537	K26	542		750
106	AMC 138538	K27	542		752
107	AMC 138539	K28	542		754
108	AMC 138540	K29	542		756
109	AMC 138541	K30	542		758
110	AMC 138542	K31	542		760
111	AMC 138543	K32	542		762
112	AMC 138544	K33	542		764
113	AMC 138545	K34	542		766
114	AMC 138546	K35	542		768
115	AMC 142565	M1	549		363
116	AMC 215329	D1	606		57
117	AMC 215330	D2	606		59
118	AMC 215331	D3	606		161

2011 AUG 23 A 10:16
 PHOENIX, ARIZONA

RECEIVED
 M AZ STATE OFFICE

119	AMC 215332 7	D4	606		163
120	AMC 215333	D5	606		165
121	AMC 215334	D6	606		167
122	AMC 215335	D7	606		169
123	AMC 215336	D8	606		171
124	AMC 215337	D9	606		173
125	AMC 215338	D10	606		175
126	AMC 215339	D11	606		177
127	AMC 215340	D12	606		179
128	AMC 215341 J	D13	606		181
129	AMC 215344 J	D16	606		187
130	AMC 215345 J	D17	606		189
131	AMC 319065 7	Hill No. 11	855		828
132	AMC 319066	Hill No. 12	855		830
133	AMC 319067 J	Hill No. 13	855		832
134	AMC 327204 7	P1		93	634671
135	AMC 327205	P2		93	634672
136	AMC 327206	P3		93	634673
137	AMC 327207	P4		93	634674
138	AMC 327208	P5		93	634675
139	AMC 327209	P6		93	634676
140	AMC 327210	P7		93	634677
141	AMC 327211	P8		93	634678
142	AMC 327212	P9		93	634679
143	AMC 327213	P10		93	634680
144	AMC 327214	P11		93	634681
145	AMC 327215	P12		93	634682
146	AMC 327216	P13		93	634683
147	AMC 327217	P14		93	634684
148	AMC 327218	P15		93	634685
149	AMC 327219	P16		93	634686
150	AMC 327220	P17		93	634687
151	AMC 327221 J	P18		93	634688
152	AMC 364145 7	E-1		2005	510
153	AMC 364146	E-2		2005	511
154	AMC 364147	E-3		2005	512
155	AMC 364148 J	E-4		2005	513
156	AMC 370110 7	RJ #1		2006	3905
157	AMC 370111	RJ #2		2006	3906
158	AMC 370112	RJ #3		2006	3907
159	AMC 370113	RJ #4		2006	3908
160	AMC 370114 J	RJ #5		2006	3909

RECEIVED
 M M A STATE OFFICE
 PHOENIX, ARIZONA
 APR 23 2011

161	AMC 370115	RJ #6		2006	3910
162	AMC 370116	RJ #7		2006	3911
163	AMC 370117	RJ #8		2006	3912
164	AMC 370118	RJ #9		2006	3913
165	AMC 370119	RJ #10		2006	3914
166	AMC 370120	RJ #11		2006	3915
167	AMC 370121	RJ #12		2006	3916
168	AMC 370122	RJ #13		2006	3917
169	AMC 370123	RJ #14		2006	3918
170	AMC 370124	RJ #15		2006	3919
171	AMC 370125	RJ #16		2006	3920
172	AMC 370126	RJ #17		2006	3921
173	AMC 370127	RJ #18		2006	3922
174	AMC 370128	RJ #19		2006	3923
175	AMC 370129	RJ #20		2006	3924
176	AMC 370130	RJ #21		2006	3925
177	AMC 370131	RJ #22		2006	3926
178	AMC 370132	RJ #23		2006	3927
179	AMC 370133	RJ #24		2006	3928
180	AMC 370134	RJ #25		2006	3929
181	AMC 370135	RJ #26		2006	3930
182	AMC 370136	RJ #27		2006	3931
183	AMC 370137	RJ #28		2006	3932
184	AMC 370138	RJ #29		2006	3933
185	AMC 370139	RJ #30		2006	3934
186	AMC 370140	RJ #31		2006	3935
187	AMC 370141	RJ #32		2006	3936
188	AMC 370142	RJ #33		2006	3937
189	AMC 370143	RJ #34		2006	3938
190	AMC 370144	RJ #35		2006	3939
191	AMC 370145	RJ #36		2006	3940
192	AMC 370146	RJ #37		2006	3941
193	AMC 370147	RJ #38		2006	3942
194	AMC 370148	RJ #39		2006	3943
195	AMC 370149	RJ #40		2006	3944
196	AMC 370150	RJ #41		2006	3945
197	AMC 370151	RJ #42		2006	3946
198	AMC 370152	RJ #43		2006	3947
199	AMC 370153	RJ #44		2006	3948
200	AMC 370154	RJ #45		2006	3949
201	AMC 370155	RJ #46		2006	3950
202	AMC 370156	RJ #47		2006	3951

PHOENIX, ARIZONA
 RECEIVED
 MAIL ROOM

203	AMC 370157 7	RJ #48		2006	3952
204	AMC 370158	RJ #49		2006	3953
205	AMC 370159	RJ #50		2006	3954
206	AMC 370160	RJ #51		2006	3955
207	AMC 370161	RJ #52		2006	3956
208	AMC 370162	RJ #53		2006	3957
209	AMC 370163	RJ #54		2006	3958
210	AMC 370164	RJ #55		2006	3959
211	AMC 370165	RJ #56		2006	3960
212	AMC 370166	RJ #57		2006	3961
213	AMC 370167	RJ #58		2006	3962
214	AMC 370168	RJ #59		2006	3963
215	AMC 370169	RJ #60		2006	3964
216	AMC 370170	RJ #61		2006	3965
217	AMC 370171	RJ #62		2006	3966
218	AMC 370172	RJ #63		2006	3967
219	AMC 370173 J	RJ #64		2006	3968
220	AMC 384697 7	RJ #65		2007	12073
221	AMC 384698	RJ #66		2007	12074
222	AMC 384699	RJ #67		2007	12075
223	AMC 384700	RJ #68		2007	12076
224	AMC 384701	RJ #69		2007	12077
225	AMC 384702	RJ #70		2007	12078
226	AMC 384703	RJ #71		2007	12079
227	AMC 384704 J	RJ #72		2007	12080
228	AMC 393547 -	TOE 20		2008	9417
229	AMC 422569 7	CWL 1		2013	3544
230	AMC 422570	CWL 2		2013	3545
231	AMC 422571	CWL 3		2013	3546
232	AMC 422572	CWL 4		2013	3547
233	AMC 422573	CWL 5		2013	3548
234	AMC 422574	CWL 6		2013	3549
235	AMC 422575	CWL 7		2013	3550
236	AMC 422576	CWL 8		2013	3551
237	AMC 422577	CWL 9		2013	3552
238	AMC 422578	CWL 10		2013	3553
239	AMC 422579	CWL 11		2013	3554
240	AMC 422580	CWL 12		2013	3555
241	AMC 422581	CWL 13		2013	3556
242	AMC 422582	CWL 14		2013	3557
243	AMC 422583	CWL 15		2013	3558
244	AMC 422584 J	CWL 16		2013	3559

PHOENIX, ARIZONA

RECEIVED

245	AMC 422585	CWL 17		2013	3560
246	AMC 422586	CWL 18		2013	3561
247	AMC 422587	CWL 19		2013	3562
248	AMC 422588	CWL 20		2013	3563
249	AMC 422589	CWL 21		2013	3564
250	AMC 422590	CWM 1		2013	3565
251	AMC 422591	CWM 2		2013	3566
252	AMC 422592	CWM 3		2013	3567
253	AMC 422593	CWM 4		2013	3568
254	AMC 422594	CWM 5		2013	3569
255	AMC 422595	CWM 6		2013	3570
256	AMC 422596	CWM 7		2013	3571
257	AMC 422597	CWM 8		2013	3572
258	AMC 422598	CWM 9		2013	3573
259	AMC 422599	CWM 10		2013	3574
260	AMC 422600	CWM 11		2013	3575
261	AMC 422601	CWM 12		2013	3576
262	AMC 422602	CWM 13		2013	3577
263	AMC 422603	CWM 14		2013	3578
264	AMC 422604	CWM 15		2013	3579
265	AMC 422605	CWM 16		2013	3580
266	AMC 422606	CWM 17		2013	3581
267	AMC 422607	CWM 18		2013	3582
268	AMC 422608	CWM 19		2013	3583
269	AMC 422609	CWM 20		2013	3584
270	AMC 422610	CWM 21		2013	3585
271	AMC 422611	CWM 22		2013	3586
272	AMC 422612	CWM 23		2013	3587
273	AMC 422613	CWM 24		2013	3588
274	AMC 422614	CWM 25		2013	3589
275	AMC 422615	CWM 26		2013	3590
276	AMC 422616	CWM 27		2013	3591
277	AMC 422617	CWM 28		2013	3592
278	AMC 422618	CWM 29		2013	3593
279	AMC 422619	CWM 30		2013	3594
280	AMC 422620	CWM 31		2013	3595
281	AMC 422621	CWM 32		2013	3596
282	AMC 422622	CWM 33		2013	3597
283	AMC 422623	CWM 34		2013	3598
284	AMC 422624	CWM 35		2013	3599
285	AMC 422625	CWM 36		2013	3600
286	AMC 422626	CWM 37		2013	3601

CLOSED

PHOENIX, ARIZONA
 RECEIVED
 HAZ STATE OFFICE

287	AMC 422627	CWM 38		2013	3602
288	AMC 422628	CWM 39		2013	3603
289	AMC 422629	CWM 40		2013	3604
290	AMC 422630	CWM 41		2013	3605
291	AMC 422631	CWM 42		2013	3606
292	AMC 422632	CWM 43		2013	3607
293	AMC 422633	CWM 44		2013	3608
294	AMC 422634	CWM 45		2013	3609
295	AMC 422635	CWM 46		2013	3610
296	AMC 422636	CWM 47		2013	3611
297	AMC 422637	CWM 48		2013	3612
298	AMC 422638	CWM 49		2013	3613
299	AMC 422639	CWM 50		2013	3614
300	AMC 422640	CWM 51		2013	3615
301	AMC 422641	CWM 52		2013	3616
302	AMC 422642	CWM 53		2013	3617
303	AMC 422643	CWM 54		2013	3618
304	AMC 422644	CWM 55		2013	3619
305	AMC 422645	CWM 56		2013	3620
306	AMC 422646	CWM 57		2013	3621
307	AMC 422647	CWM 58		2013	3622
308	AMC 422648	CWM 59		2013	3623
309	AMC 422649	CWM 60		2013	3624
310	AMC 422650	CWM 61		2013	3625
311	AMC 422651	CWM 62		2013	3626
312	AMC 422652	CWM 63		2013	3627
313	AMC 422653	CWM 64		2013	3628
314	AMC 422654	CWM 65		2013	3629
315	AMC 422655	CWM 66		2013	3630
316	AMC 422656	CWM 67		2013	3631
317	AMC 422657	CWM 68		2013	3632
318	AMC 422658	CWM 69		2013	3633
319	AMC 422659	CWM 70		2013	3634
320	AMC 422660	CWM 71		2013	3635
321	AMC 422661	CWM 72		2013	3636
322	AMC 422662	CWM 73		2013	3637
323	AMC 422663	CWM 74		2013	3638
324	AMC 422664	CWM 75		2013	3639
325	AMC 422665	CWM 76		2013	3640
326	AMC 422666	CWM 77		2013	3641
327	AMC 422667	CWM 78		2013	3642
328	AMC 422668	CWM 79		2013	3643

2017 AUG 23 AM 10:10
 PHOENIX, ARIZONA

RECEIVED
 M. M. STATE OFFICE

329	AMC 422669	CWM 80		2013	3644
330	AMC 435080	Bootlegger 1		2015	11282
331	AMC 435081	Bootlegger 2		2015	11283
332	AMC 435082	Bootlegger 3		2015	11284
333	AMC433594	Bootlegger 100		2015	6251
334	AMC433595	Bootlegger 101		2015	6252
335	AMC433596	Bootlegger 102		2015	6253
336	AMC433597	Bootlegger 103		2015	6254
337	AMC438798	Bootlegger 104		2016	6539
338	AMC438799	Bootlegger 105		2016	6540
339	AMC438800	Bootlegger 106		2016	6541
340	AMC438801	Bootlegger 107		2016	6542
341	AMC438802	Bootlegger 108		2016	6543
342	AMC438803	Bootlegger 109		2016	6544
343	AMC438804	Bootlegger 110		2016	6545
344	AMC438805	Bootlegger 111		2016	6546
345	AMC438806	Bootlegger 112		2016	6547
346	AMC438807	Bootlegger 113		2016	6548
347	AMC438808	Bootlegger 114		2016	6549
348	AMC438809	Bootlegger 115		2016	6550
349	AMC438810	Bootlegger 116		2016	6551
350	AMC438811	Bootlegger 117		2016	6552
351	AMC438812	Bootlegger 118		2016	6553
352	AMC438813	Bootlegger 119		2016	6554
353	AMC438814	Bootlegger 120		2016	6555
354	AMC438815	Bootlegger 121		2016	6556
355	AMC438816	Bootlegger 122		2016	6557
356	AMC438817	Bootlegger 123		2016	6558
357	AMC438818	Bootlegger 124		2016	6559
358	AMC438819	Bootlegger 125		2016	6560
359	AMC438820	Bootlegger 126		2016	6561
360	AMC438821	Bootlegger 127		2016	6562
361	AMC438822	Bootlegger 128		2016	6563
362	AMC438823	Bootlegger 129		2016	6564
363	AMC438824	Bootlegger 130		2016	6565
364	AMC438825	Bootlegger 131		2016	6566
365	AMC438826	Bootlegger 132		2016	6567
366	AMC438827	Bootlegger 133		2016	6568
367	AMC438828	Bootlegger 134		2016	6569
368	AMC438829	Bootlegger 135		2016	6570
369	AMC438830	Bootlegger 136		2016	6571
370	AMC438831	Bootlegger 137		2016	6572

RECEIVED
 MAY 7 2016
 PHOENIX, ARIZONA
 STATE OFFICE

371	AMC438832	Bootlegger 138		2016	6573
372	AMC438833	Bootlegger 139		2016	6574
373	AMC438834	Bootlegger 140		2016	6575
374	AMC438835	Bootlegger 141		2016	6576
375	AMC438836	Bootlegger 142		2016	6577
376	AMC438837	Bootlegger 143		2016	6578
377	AMC438838	Bootlegger 144		2016	6579
378	AMC438839	Bootlegger 145		2016	6580
379	AMC438840	Bootlegger 146		2016	6581
380	AMC438841	Bootlegger 147		2016	6582
381	AMC438842	Bootlegger 148		2016	6583
382	AMC438843	Bootlegger 149		2016	6584
383	AMC438844	Bootlegger 150		2016	6585
384	AMC438845	Bootlegger 151		2016	6586
385	AMC438846	Bootlegger 152		2016	6587
386	AMC438847	Bootlegger 153		2016	6588
387	AMC430397	SYC 1		2015	282
388	AMC430398	SYC 2		2015	283
389	AMC430399	SYC 3		2015	284
390	AMC430400	SYC 4		2015	285
391	AMC430401	SYC 5		2015	286
392	AMC430402	SYC 6		2015	287
393	AMC430403	SYC 7		2015	288
394	AMC430404	SYC 8		2015	289
395	AMC430405	SYC 9		2015	290
396	AMC430406	SYC 10		2015	291
397	AMC430407	SYC 11		2015	292
398	AMC430408	SYC 12		2015	293
399	AMC430409	SYC 13		2015	294
400	AMC430410	SYC 14		2015	295
401	AMC430411	SYC 15		2015	296
402	AMC430412	SYC 16		2015	297
403	AMC430413	SYC 17		2015	298
404	AMC430414	SYC 18		2015	299
405	AMC430415	SYC 19		2015	300
406	AMC430416	SYC 20		2015	301
407	AMC430417	SYC 21		2015	302
408	AMC430418	SYC 22		2015	303
409	AMC430419	SYC 23		2015	304
410	AMC430420	SYC 24		2015	305
411	AMC430421	SYC 25		2015	306
412	AMC430422	SYC 26		2015	307

2017 AUG 31
 PHOENIX, ARIZONA
 A.D. 19

RECEIVED
 PHOENIX STATE OFFICE

413	AMC430423	SYC 27		2015	308
414	AMC430424	SYC 28		2015	309
415	AMC430425	SYC 29		2015	310
416	AMC430426	SYC 30		2015	311
417	AMC430427	SYC 31		2015	312
418	AMC430428	SYC 32		2015	313
419	AMC430429	SYC 33		2015	314
420	AMC430430	SYC 34		2015	315
421	AMC430431	SYC 35		2015	316
422	AMC430432	SYC 36		2015	317
423	AMC433502	SYC 43		2015	5844
424	AMC433503	SYC 44		2015	5845
425	AMC433504	SYC 45		2015	5846
426	AMC433505	SYC 46		2015	5847
427	AMC433506	SYC 47		2015	5848
428	AMC433507	SYC 48		2015	5849
429	AMC433508	SYC 49		2015	5850
430	AMC433509	SYC 50		2015	5851
431	AMC433510	SYC 51		2015	5852
432	AMC433511	SYC 52		2015	5853
433	AMC433512	SYC 53		2015	5854
434	AMC433513	SYC 54		2015	5855
435	AMC433514	SYC 55		2015	5856
436	AMC433515	SYC 56		2015	5857
437	AMC433516	SYC 57		2015	5858
438	AMC433517	SYC 58		2015	5859
439	AMC433518	SYC 59		2015	5860
440	AMC433519	SYC 60		2015	5861
441	AMC433520	SYC 61		2015	5862
442	AMC433521	SYC 62		2015	5863
443	AMC433522	SYC 63		2015	5865
444	AMC433523	SYC 64		2015	5866
445	AMC433524	SYC 65		2015	5867
446	AMC433525	SYC 66		2015	5868
447	AMC433526	SYC 67		2015	5869
448	AMC433527	SYC 68		2015	5870
449	AMC433528	SYC 69		2015	5871
450	AMC433529	SYC 70		2015	5872
451	AMC433530	SYC 71		2015	5873
452	AMC433531	SYC 72		2015	5874
453	AMC433532	SYC 73		2015	5875
454	AMC433533	SYC 74		2015	5876

PHOENIX ARIZONA

RECEIVED
OFFICE

455	AMC433534 7	SYC 75		2015	5877
456	AMC433535	SYC 76		2015	5878
457	AMC433536	SYC 77		2015	5879
458	AMC433537	SYC 78		2015	5880
459	AMC433538	SYC 79		2015	5881
460	AMC433539	SYC 80		2015	5882
461	AMC433540	SYC 81		2015	5883
462	AMC433541	SYC 82		2015	5884
463	AMC433542 J	SYC 83		2015	5864

RECEIVED
 U.S. BUREAU OF LAND MANAGEMENT
 AZ STATE OFFICE
 2011 AUG 23 A 10:16
 PHOENIX, ARIZONA

NO. OF CLAIMS: 463
 AMOUNT: 71765.⁰⁰
 RECEIPT NO. 3951863
 INIT: PER

** BLM-ASO**

United States Department of the Interior
Bureau of Land Management
 DIV OF LANDS, MINRLS & ENERGY
 ONE N CENTRAL AVE
 PHOENIX, AZ 85004 -4427
 Phone: 602-417-9200

Receipt

No: 3951863

Transaction #: 4061587	
Date of Transaction: 08/23/2017	
CUSTOMER:	
PINTO VALLEY MINING CORPORATION 2911 N FOREST SERVICE RD 287 BOX 100 MIAMI, AZ 85539 US	

LINE #	QTY	DESCRIPTION	REMARKS	UNIT PRICE	TOTAL
1	1.00	LOCATABLE MINERALS / MINING CLAIMS- NOT NEW-UNADJUD, ONE AUTH NO. ONLY / MINING CLAIM MONEY RECEIVED CASES: AMC7735/\$71765.00	2018 MAINT/463	- n/a -	71765.00
TOTAL:					\$71,765.00

PAYMENT INFORMATION			
1	AMOUNT:	71765.00	POSTMARKED: N/A
	TYPE:	CHECK	RECEIVED: 08/23/2017
	CHECK NO:	106639	
	NAME:	PINTO VALLEY MINING CORPORATION 2911 N FOREST SERVICE RD 287 BOX 100 MIAMI AZ 85539 US	

REMARKS

This receipt was generated by the automated BLM Collections and Billing System and is a paper representation of a portion of the official electronic record contained therein.

10/6/2017 \$155 REFUND AUTHORIZED FOR PAYMENT ON CLOSED CLAIM. 379 ENTERED ON AMC 422596. PM

Authorized Date10/06/2017

Instructions to AccountsAZ BLM REFUND \$155, TO PINTO VALLEY MINING CORPORATION,
FOR PAYMENT ON CLOSED CLAIM, ON AMC422596, RECEIPT
#3951863. RM

Login ID6222

Entry Date10/06/2017

Total Amount\$155.00

430397
433502

8-28, 2016

United States Department of Interior
Bureau of Land Management
Records Section
One North Central Avenue
Suite 800
Phoenix, Arizona 85011

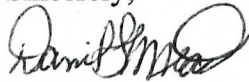
Notice of Intent to Hold
ANNUAL CLAIM MAINTENANCE FEES for 2016/2017,
By Aztec Metals (USA) Corp

To Whom It May Concern:

The Final Rule as published in the Federal Register implements provisions of the Interior Department and related agencies that *a Statutorily Authorized Adjustment effective June 30, 2014 that requires an annual rental fee of \$155.00* for each unpatented mining claim and site located and held under the General Mining Law of 1872.

This will serve as notice that **AZTEC METALS (USA) CORP**, whose address for purposes of this filing is 700 Pender St W Suite 301 Vancouver, BC V6C 1G8 CA intends to hold the mining claims and /or mill sites (77) described in **Schedule "A"** attached hereto for the assessment years **2016/2017**, by payment of the annual claim maintenance fee of **\$155.00** per claim or site. Payment of **\$11,935.00** is made herewith for such assessment years for each of the unpatented lode claims and sites. The name, BLM serial number, book and page or index number of recording of the location notice is official records of Gila County, Arizona, of which are set forth in **Schedule "A"** attached hereto and by this reference incorporated herein.

Sincerely,



Daniel Mead
Land Consultant

Telephone 520-419-2622

Cc: file

PHOENIX, ARIZONA

2016 AUG 29 A 10: 17

RECEIVED
BLM AZ STATE OFFICE

ENTERED
AUG 31 2016
BY: RE

(77)
me

3044411

Notice of Intent to Hold for 2016/2017

SCHEDULE 'A'
(TO THE JOINT VENTURE AGREEMENT)

Name of Claim	County Recordation Date	Book	Page	BLM Serial #
SYC 1	1-13-2015	2015	282	430397
SYC 2	1-13-2015	2015	283	430398
SYC 3	1-13-2015	2015	284	430399
SYC 4	1-13-2015	2015	285	430400
SYC 5	1-13-2015	2015	286	430401
SYC 6	1-13-2015	2015	287	430402
SYC 7	1-13-2015	2015	288	430403
SYC 8	1-13-2015	2015	289	430404
SYC 9	1-13-2015	2015	290	430405
SYC 10	1-13-2015	2015	291	430406
SYC 11	1-13-2015	2015	292	430407
SYC 12	1-13-2015	2015	293	430408
SYC 13	1-13-2015	2015	294	430409
SYC 14	1-13-2015	2015	295	430410
SYC 15	1-13-2015	2015	296	430411
SYC 16	1-13-2015	2015	297	430412
SYC 17	1-13-2015	2015	298	430413
SYC 18	1-13-2015	2015	299	430414
SYC 19	1-13-2015	2015	300	430415
SYC 20	1-13-2015	2015	301	430416
SYC 21	1-13-2015	2015	302	430417
SYC 22	1-13-2015	2015	303	430418
SYC 23	1-13-2015	2015	304	430419
SYC 24	1-13-2015	2015	305	430420
SYC 25	1-13-2015	2015	306	430421
SYC 26	1-13-2015	2015	307	430422
SYC 27	1-13-2015	2015	308	430423
SYC 28	1-13-2015	2015	309	430424
SYC 29	1-13-2015	2015	310	430425
SYC 30	1-13-2015	2015	311	430426
SYC 31	1-13-2015	2015	312	430427
SYC 32	1-13-2015	2015	313	430428
SYC 33	1-13-2015	2015	314	430429
SYC 34	1-13-2015	2015	315	430430
SYC 35	1-13-2015	2015	316	430431
SYC 36	1-13-2015	2015	317	430432
SYC 43	6-22-2015	2015	5844	433502
SYC 44	6-22-2015	2015	5845	433503

RECEIVED
 BLM AZ STATE OFFICE
 2016 AUG 29 AM 10:17

Name of Claim	County Recordation Date	Book	Page	BLM Serial #
SYC 45	6-22-2015	2015	5846	433504
SYC 46	6-22-2015	2015	5847	433505
SYC 47	6-22-2015	2015	5848	433506
SYC 48	6-22-2015	2015	5849	433507
SYC 49	6-22-2015	2015	5850	433508
SYC 50	6-22-2015	2015	5851	433509
SYC 51	6-22-2015	2015	5852	433510
SYC 52	6-22-2015	2015	5853	433511
SYC 53	6-22-2015	2015	5854	433512
SYC 54	6-22-2015	2015	5855	433513
SYC 55	6-22-2015	2015	5856	433514
SYC 56	6-22-2015	2015	5857	433515
SYC 57	6-22-2015	2015	5858	433516
SYC 58	6-22-2015	2015	5859	433517
SYC 59	6-22-2015	2015	5860	433518
SYC 60	6-22-2015	2015	5861	433519
SYC 61	6-22-2015	2015	5862	433520
SYC 62	6-22-2015	2015	5863	433521
SYC 63	6-22-2015	2015	5865	433522
SYC 64	6-22-2015	2015	5866	433523
SYC 65	6-22-2015	2015	5867	433524
SYC 66	6-22-2015	2015	5868	433525
SYC 67	6-22-2015	2015	5869	433526
SYC 68	6-22-2015	2015	5870	433527
SYC 69	6-22-2015	2015	5871	433528
SYC 70	6-22-2015	2015	5872	433529
SYC 71	6-22-2015	2015	5873	433530
SYC 72	6-22-2015	2015	5874	433531
SYC 73	6-22-2015	2015	5875	433532
SYC 74	6-22-2015	2015	5876	433533
SYC 75	6-22-2015	2015	5877	433534
SYC 76	6-22-2015	2015	5878	433535
SYC 77	6-22-2015	2015	5879	433536
SYC 78	6-22-2015	2015	5880	433537
SYC 79	6-22-2015	2015	5881	433538
SYC 80	6-22-2015	2015	5882	433539
SYC 81	6-22-2015	2015	5883	433540
SYC 82	6-22-2015	2015	5884	433541
SYC 83	6-22-2015	2015	5864	433542

RECEIVED
BLM AZ STATE OFFICE
AUG 29 10:17 AM

United States Department of the Interior
Bureau of Land Management
 DIV OF LANDS, MINRLS & ENERGY
 ONE N CENTRAL AVE
 PHOENIX, AZ 85004 -4427
 Phone: 602-417-9200

Receipt

No: 3644411

Transaction #: 3748386	
Date of Transaction: 08/29/2016	
CUSTOMER:	
	AZTEC METALS USA CORP 700 PENDER ST W STE 301 VANCOUVER,BC V6C 1G8 CA

LINE #	QTY	DESCRIPTION	REMARKS	UNIT PRICE	TOTAL
1	1.00	LOCATABLE MINERALS / MINING CLAIMS- NOT NEW-UNADJUD,ONE AUTH NO. ONLY / MINING CLAIM MONEY RECEIVED CASES: AMC430397/\$11935.00	MAINT 2017/77	- n/a -	11935.00
TOTAL:					\$11,935.00

PAYMENT INFORMATION					
1	AMOUNT:	11935.00	POSTMARKED:	N/A	
	TYPE:	CHECK	RECEIVED:	08/29/2016	
	CHECK NO:	4773			
	NAME:	CORNERSTONE LANDS DLM LLC 11280 N SHADOW VISTA PL ORO VALLEY AZ 85742 US			

REMARKS	

This receipt was generated by the automated BLM Collections and Billing System and is a paper representation of a portion of the official electronic record contained therein.

430397
433502

MAINTENANCE FEE PAYMENT

Claimant Name: AZTEC METALS (USA) CORP
 Address: 301-700 WEST PENDER STREET
 City: VANCOUVER State: BC Zip: V6L 1G8 CANADA
 Telephone: 604-685-9770
 E-mail address: joey@aztecmetals.com
 Signature: Joey Wain

RECEIVED
 BLM AZ STATE OFFICE
 2015 AUG 14 A 11:38
 PHOENIX, ARIZONA
 BLM
 Date
 Stamp

Check here if this is a change of address.

LINE NO.	AMC NUMBER	CLAIM/SITE NAME	COUNTY RECORDER DATA (If available)	TWP	RNG	SEC
1	430397	Syc-1	2015-000282 NML	1N	14E	9
2	430398	Syc-2	2015-000283 NML	1N	14E	9
3	430399	Syc-3	2015-000284 NML	1N	14E	9
4	430400	Syc-4	2015-000285 NML	1N	14E	17
5	430401	Syc-5	2015-000286 NML	1N	14E	17
6	430402	Syc-6	2015-000287 NML	1N	14E	16
7	430403	Syc-7	2015-000288 NML	1N	14E	16
8	430404	Syc-8	2015-000289 NML	1N	14E	17
9	430405	Syc-9	2015-000290 NML	1N	14E	17
10	430406	Syc-10	2015-000291 NML	1N	14E	17

List additional claims on Form MCF114.

No. of Claims*: 77 x \$155 = 11,935-
 Check No: 0341418 Init. JME
 Receipt No.: 9367099
 For BLM Use Only

Bureau of Land Management
 Arizona State Office

* \$155 per lode mining claim, mill site, or tunnel site; and \$155 for each 20 acres or portion thereof for each placer mining claim.

Form: MCF112
 Revised July 2014

This form is available from the Arizona Geological Survey and may be reproduced.

ENTERED
 AUG 20 2015
 BY: RE

SUPPLEMENTAL ATTACHMENT

May be used with the following forms for listing additional mining claims:

Check One.

- Affidavit of Performance of Annual Work
- Maintenance Fee Payment
- Notice of Intent to Hold Mining Claims
- Notice of Non-Liability for Labor and Materials Furnished
- Quit claim Deed

RECEIVED
BLM AZ STATE OFFICE
2015 AUG 14 A 11:38
PHOENIX, ARIZONA
BLM
Date
Stamp

LINE NO.	AMC NUMBER	CLAIM/SITE NAME	COUNTY RECORDER DATA (If available)	TWP	RNG	SEC
11	430407	Syc-11	2015-000292 NML	1N	14E	17
12	430408	Syc-12	2015-000293 NML	1N	14E	17
13	430409	Syc-13	2015-000294 NML	1N	14E	16
14	430410	Syc-14	2015-000295 NML	1N	14E	17
15	430411	Syc-15	2015-000296 NML	1N	14E	17
16	430412	Syc-16	2015-000297 NML	1N	14E	16
17	430413	Syc-17	2015-000298 NML	1N	14E	16
18	430414	Syc-18	2015-000299 NML	1N	14E	17
19	430415	Syc-19	2015-000300 NML	1N	14E	17
20	430416	Syc-20	2015-000301 NML	1N	14E	16
21	430417	Syc-21	2015-000302 NML	1N	14E	16
22	430418	Syc-22	2015-000303 NML	1N	14E	17
23	430419	Syc-23	2015-000304 NML	1N	14E	17
24	430420	Syc-24	2015-000305 NML	1N	14E	16
25	430421	Syc-25	2015-000306 NML	1N	14E	16
26	430422	Syc-26	2015-000307 NML	1N	14E	17
27	430423	Syc-27	2015-000308 NML	1N	14E	17
28	430424	Syc-28	2015-000309 NML	1N	14E	16
29	430425	Syc-29	2015-000310 NML	1N	14E	16

Form MCF114
Revised July 2014

SUPPLEMENTAL ATTACHMENT

May be used with the following forms for listing additional mining claims:

Check One.

- Affidavit of Performance of Annual Work
- Maintenance Fee Payment
- Notice of Intent to Hold Mining Claims
- Notice of Non-Liability for Labor and Materials Furnished
- Quit claim Deed

BLM Date Stamp	2015 AUG 14 A 11: 38 PHOENIX, ARIZONA	RECEIVED BLM AZ STATE OFFICE
----------------------	--	---------------------------------

LINE NO.	AMC NUMBER	CLAIM/SITE NAME	COUNTY RECORDER DATA (If available)	TWP	RNG	SEC
30	430426	Syc-30	2015-000311 NML	1N	14E	17
31	430427	Syc-31	2015-000312 NML	1N	14E	17
32	430428	Syc-32	2015-000313 NML	1N	14E	16
33	430429	Syc-33	2015-000314 NML	1N	14E	16
34	430430	Syc-34	2015-000315 NML	1N	14E	17
35	430431	Syc-35	2015-000316 NML	1N	14E	17
36	430432	Syc-36	2015-000317 NML	1N	14E	16
37	433502	Syc-43	2015-005844 NML	1N	14E	8
38	433503	Syc-44	2015-005845 NML	1N	14E	8
39	433504	Syc-45	2015-005846 NML	1N	14E	8
40	433505	Syc-46	2015-005847 NML	1N	14E	8
41	433506	Syc- 47	2015-005848 NML	1N	14E	9
42	433507	Syc-48	2015-005849 NML	1N	14E	9
43	433508	Syc-49	2015-005850 NML	1N	14E	8
44	433509	Syc-50	2015-005851 NML	1N	14E	8
45	433510	Syc-51	2015-005852 NML	1N	14E	8
46	433511	Syc-52	2015-005853 NML	1N	14E	8
47	433512	Syc-53	2015-005854 NML	1N	14E	9
48	433513	Syc-54	2015-005855 NML	1N	14E	9

Form MCF114
Revised July 2014

SUPPLEMENTAL ATTACHMENT

May be used with the following forms for listing additional mining claims:

Check One.

- Affidavit of Performance of Annual Work
- Maintenance Fee Payment
- Notice of Intent to Hold Mining Claims
- Notice of Non-Liability for Labor and Materials Furnished
- Quit claim Deed

RECEIVED
BLM AZ STATE OFFICE
PHOENIX, ARIZONA
2015 AUG 14 A 11:38
BLM
Date
Stamp

LINE NO.	AMC NUMBER	CLAIM/SITE NAME	COUNTY RECORDER DATA (If available)	TWP	RNG	SEC
49	433514	S4C-55	2015-005856 NML	1N	14E	8
50	433515	S4C-56	2015-005857 NML	1N	14E	8
51	433516	S4C-57	2015-005858 NML	1N	14E	8
52	433517	S4C-58	2015-005859 NML	1N	14E	8
53	433518	S4C-59	2015-005860 NML	1N	14E	9
54	433519	S4C-60	2015-005861 NML	1N	14E	9
55	433520	S4C-61	2015-005862 NML	1N	14E	8
56	433521	S4C-62	2015-005863 NML	1N	14E	8
57	433522	S4C-63	2015-005865 NML*	1N	14E	8
58	433523	S4C-64	2015-005866 NML	1N	14E	8
59	433524	S4C-65	2015-005867 NML	1N	14E	9
60	433525	S4C-66	2015-005868 NML	1N	14E	9
61	433526	S4C-67	2015-005869 NML	1N	14E	8
62	433527	S4C-68	2015-005870 NML	1N	14E	8
63	433528	S4C-69	2015-005871 NML	1N	14E	8
64	433529	S4C-70	2015-005872 NML	1N	14E	8
65	433530	S4C-71	2015-005873 NML	1N	14E	9
66	433531	S4C-72	2015-005874 NML	1N	14E	9
67	433532	S4C-73	2015-005875 NML	1N	14E	8

Form MCF114
Revised July 2014

SUPPLEMENTAL ATTACHMENT

May be used with the following forms for listing additional mining claims:

Check One.

- Affidavit of Performance of Annual Work
- Maintenance Fee Payment
- Notice of Intent to Hold Mining Claims
- Notice of Non-Liability for Labor and Materials Furnished
- Quit claim Deed

RECEIVED
 BLM AZ STATE OFFICE
 PHOENIX, ARIZONA
 2015 AUG 14 A 11:38
 BLM
 Date
 Stamp

LINE NO.	AMC NUMBER	CLAIM/SITE NAME	COUNTY RECORDER DATA (If available)	TWP	RNG	SEC
68	433533	SYL-74	2015-005876 NML	1N	14E	8
69	433534	SYL-75	2015-005877 NML	1N	14E	8
70	433535	SYL-76	2015-005878 NML	1N	14E	8
71	433536	SYL-77	2015-005879 NML	1N	14E	9
72	433537	SYL-78	2015-005880 NML	1N	14E	9
73	433538	SYL-79	2015-005881 NML	1N	14E	8
74	433539	SYL-80	2015-005882 NML	1N	14E	8
75	433540	SYL-81	2015-005883 NML	1N	14E	8
76	433541	SYL-82	2015-005884 NML	1N	14E	8
77	433542	SYL-83	2015-005864 NML*	1N	14E	17

Form MCF114
 Revised July 2014

United States Department of the Interior
Bureau of Land Management
 LANDS/RECREATION & PLANNING
 ONE N CENTRAL AVE
 PHOENIX, AZ 85004 -2203
 Phone: 602-417-9200

Receipt

No: 3367099

Transaction #: 3465177	
Date of Transaction: 08/14/2015	
CUSTOMER:	
	AZTEC METALS (USA) CORP 700 PENDER ST W SUITE 301 VANCOUVER, BC V6C 1G8 CA

LINE #	QTY	DESCRIPTION	REMARKS	UNIT PRICE	TOTAL
1	1.00	LOCATABLE MINERALS / MINING CLAIMS- NOT NEW-UNADJUD, ONE AUTH NO. ONLY / MINING CLAIM MONEY RECEIVED CASES: AMC430397/\$11935.00	MAINT 2016/77	- n/a -	11935.00
TOTAL:					\$11,935.00

PAYMENT INFORMATION					
1	AMOUNT:	11935.00	POSTMARKED:	N/A	
	TYPE:	CHECK	RECEIVED:	08/14/2015	
	CHECK NO:	01341418			
	NAME:	AZTEC METALS (USA) CORP 700 PENDER ST W SUITE 301 VANCOUVER BC V6C 1G8 CA			

REMARKS

This receipt was generated by the automated BLM Collections and Billing System and is a paper representation of a portion of the official electronic record contained therein.

NOTICE!!

These documents have been scanned!

Do not place un-scanned documents beneath this notice!

Do not remove this notice from this file!

GPO Jacket No. 560-102
Print Order 61540
Rise Business Services, LLC
Job=AZ15 5/9/2019



Box Number= AZ15029



Claim Begin-End: AMC430397-AMC430438

5 Miscellaneous



AZ15029-10

AMC430302-AMC430580



HUSKY ROCK HOUND LLC

Joey Wilkins
740 W. Las Lomas Rd.
Tucson, AZ 85704
801-550-9893

RECEIVED
AZ STATE OFFICE
2015 FEB 10 A 10:52
PHOENIX, ARIZONA

To:

BLM, US Department of the Interior
One North Central Avenue, Suite 800
Phoenix, AZ 85004-4427

Re: Syc1-Syc42 Lode Claims, Gila Co, AZ

The Syc1 through Syc42 lode claims were located between December 10 and December 12, 2014 in Gila County, Arizona and in the Globe-Miami Mining District. The lode claims reside within the Tonto National Forest and were staked on open ground.

The location notices were filed with Gila County January 13, 2015 having registration numbers 2015-00028 through 2015-000323. The location notices contain geographical information on the front of the notice and a map on the back, per regulations. Please find copies of the 42 location notices contained herein for the Syc claim group.

Sincerely,

Joey Wilkins
Husky Rock Hound LLC

AMC430397

Please reference check # 01314093 4-500 in the amount of \$ 8,904.00
RBC (Royal Bank of Canada)
Under the name of Actec Metals Corp

NOTICE!!

These documents have been scanned!

Do not place un-scanned documents beneath this notice!

Do not remove this notice from this file!

GPO Jacket No. 560-102
Print Order 61540
Rise Business Services, LLC
Job=AZ15 5/9/2019



Box Number= AZ15029



Claim Begin-End: AMC430397-AMC430438

6 Location Notices-Amendments and Supporting Documents



AZ15029-10

AMC430302-AMC430580

MINING CLAIM STATUS REPORT

Data Entered: 02/23/15 RAM

MTP Checked By: [Signature]
GEO Checked By: [Signature]

LEAD SERIAL NUMBER: AMC 430397 thru AMC 430438

NUMBER OF CLAIMS & TYPE:

CHARGES:

42 LODE
PLACER
ASSOCIATION PLACER
MILL SITE
TUNNEL SITE

Location Fee @ \$37 = \$ 1,554
Processing Fee @ \$20 = \$ 840
Maintenance Fee @ \$155 = \$ 6,510
Add'l Maint Fee for Assoc Placer = \$
SUBTOTAL \$

TOTAL ACREAGE: _____ Per Claim
(Placer Only)

Other Fees \$
Other Fees \$
TOTAL \$ 8,904

NUMBER OF LOCATORS: _____

DOCUMENTS RECEIVED VIA : Over-the-Counter [] Mail [] TIMELY FILED: Yes [] No []

LEGAL DESCRIPTION: T IN R 14E SEC 8, 9, 16, 17, 21
T _____ R _____ SEC _____
T _____ R _____ SEC _____
T _____ R _____ SEC _____
T _____ R _____ SEC _____

BLM [] FOREST SERVICE [] _____ SUBJ TO PL 359: Yes [] No []
WILDERNESS AREA [] _____

SPLIT ESTATE: N/A [] SX [] PX [] OTHER [] _____
SRHA [] Was proper Notice filed if located on SHRA Land? Yes [] No []

RECONVEYED MINERALS ON BLM LAND REQUIRE OPENING ORDER FROM 1944 TO 1993:
Open to Entry On _____ N/A []

COMMENTS/STATUS: VOID [] PARTIALLY VOID [] PVT MINERALS [] WITHDRAWN LANDS []
OTHER [] _____

PORTIONS OF AMC 430417, AMC 430421, AMC 430425 OVERLAP PATENTED MINING CLAIM 3550 EMPRESS COPPER. NO RIGHTS EXTENDED TO THOSE PORTIONS. RAM
SPOKE W/ SUELY WILKINSON 4-14-15, KNOWS CLAIMS OVERLAP AND THEY HAVE NO RIGHTS ON PORTIONS THAT OVERLAP. RAM

[] Claimant acknowledges that portions of the following claim(s) site(s) may be void or voidable.

Printed Name of Claimant _____ Signature of Claimant _____

*****FINAL ADJUDICATION*****

DATE 4-14-15 INITIALS RAM

AMC 430397

16, 17, 21

5

1930311111



When Recorded Mail To:
Husky Rock Hound LLC
740 W. Las Lomitas Rd
Tucson, AZ 85704



LOCATION NOTICE FOR LODE MINING CLAIM

BLM
Date
Stamp

NOTICE IS HEREBY GIVEN that the Syc1 lode mining claim has been located by Husky Rock Hound LLC, whose current mailing address is 740 W. Las Lomitas Rd Tucson, AZ 85704.

The general course of this claim is East to West and is situated in Gila County, Arizona. This claim is 1500 feet in length and 600 feet in width. This claim runs from the location monument on which this location notice is posted approximately 1490 feet in a Westerly direction to the West end line and 10 feet in a Easterly direction to the East end line and 300 feet in a Northerly direction to the North side line and 300 feet in a Southerly direction to the South side line. This claim is marked by six monuments, one at each corner and one at the center of each end line of the claim.

The location monument on which this notice is posted is situated within Section 9, Township 1 North, Range 14 East, Gila and Salt Base & Meridian, Arizona and this claim encompasses portions of the following quarter section (s), section (s), Township (s), and Range (s) SE ¼ of Section 8 and the SW ¼ of Section 9, Township 1 North, Range 14 East, Gila and Salt River Base & Meridian, Arizona.

Beginning at the location monument, thence east 10 feet to the east end center, the point of beginning, and continuing in a clockwise direction

- Thence 300 feet, bearing South to the southeast corner;
- Thence 1500 feet, bearing West to the Southwest corner;
- Thence 300 feet, bearing North to the west end center;
- Thence 300 feet, bearing North to the northwest corner;
- Thence 1500 feet, bearing East to the northeast corner;
- Thence 300 feet, bearing South to the east end center; the point of beginning.

The locality of this claim with reference to some natural or permanent monument and additional information (if any) concerning its locality are as follows: Begin at the survey monument located at the NE corner Section 7, Township 1 South, Range 14 East, Gila and Salt River Base & Meridian, thence Northerly direction 26,900 ft. then Easterly 6,300 ft. to the NW corner of claim Syc1.

DATED AND POSTED on the ground this 11 day of December 2014.

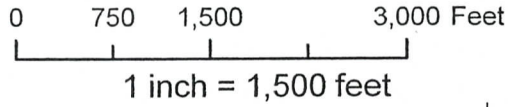
LOCATOR: HUSKY ROCK HOUND LLC

Agent

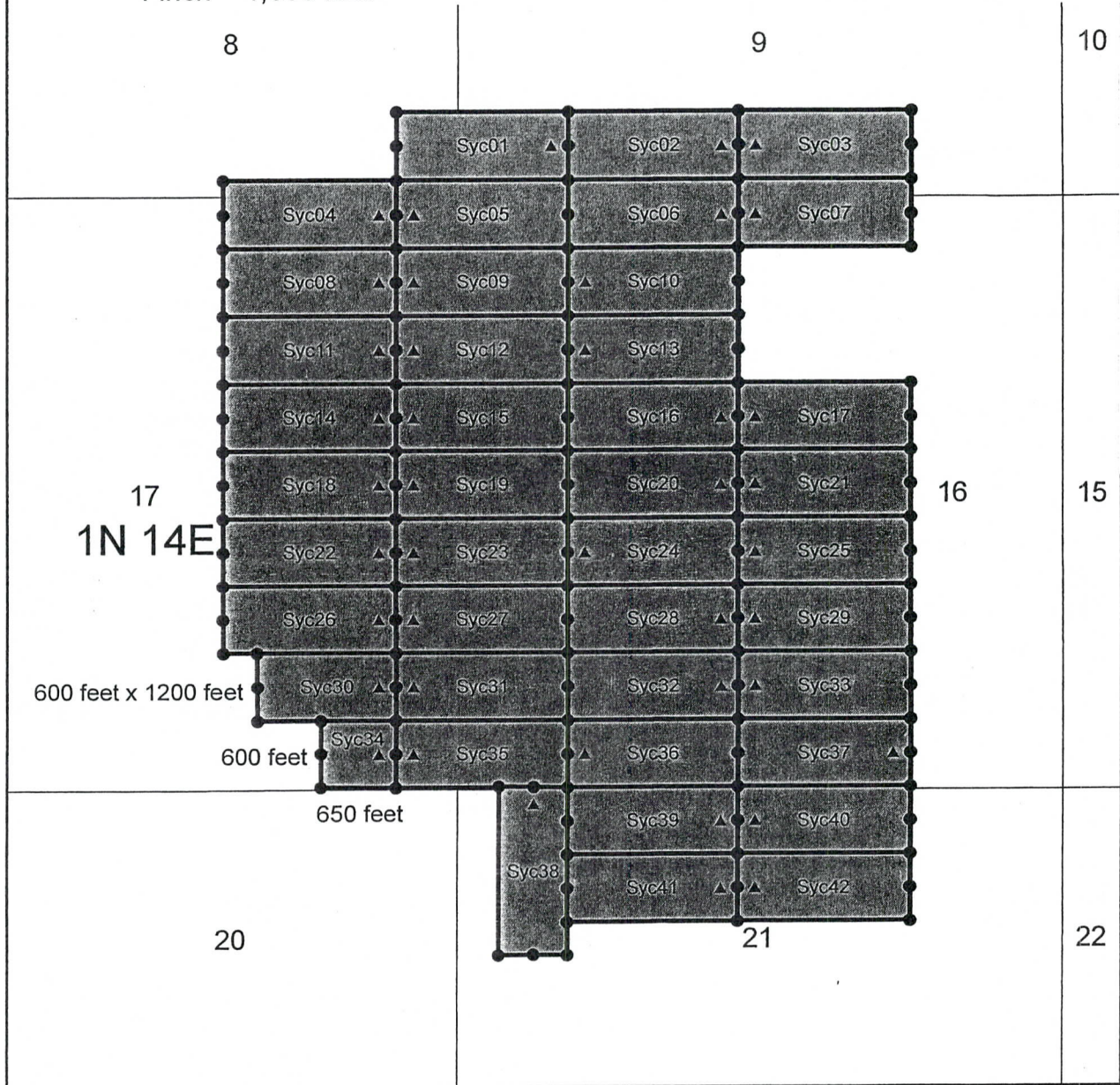
RECEIVED
AZ STATE OFFICE
FEB 10 A 10:52
PHOENIX, ARIZONA

AMC430397

Lode Mining Claim



The NW corner of Syc01 is located about 26,900 ft North and 6,300 ft East of the survey monument located at the Northeast corner of Section 7 T01S - R14E GSRB&M.



2015-000282 NML
 01/13/2015 12:39:53 PM
 Rec Fee: \$9.00 Joey Wilkins
 Gila County, Az, Sadie Jo Bingham, Recorder

Page: 2 of 2
 Receipt #: 15-0246

AMC430397

Lode Mining Claims

The above map depicts the Syc01 mining claim, which is located in Section(s) 8 & 9, Township 01N, Range 14E, Gila and Salt River Base and Meridian, Gila County, Arizona

The Type of corner and location monuments used are as follows: 2" x 2" x 4' wood post.

All claims depicted on the map are 1500 feet between each end line and 600 feet between each side line, unless otherwise noted. The bearings between all claim corners are north-south and east-west as depicted on the map.

Legend

- Claim Monument
- ▲ Location Monument



Husky Rock Hound LLC
 Syc 01-42
 T01N - R14E
 Gila County, Arizona



When Recorded Mail To:
Husky Rock Hound LLC
740 W. Las Lomas Rd
Tucson, AZ 85704



LOCATION NOTICE FOR LODE MINING CLAIM

BLM
Date
Stamp

NOTICE IS HEREBY GIVEN that the Syc2 lode mining claim has been located by Husky Rock Hound LLC, whose current mailing address is 740 W. Las Lomas Rd Tucson, AZ 85704.

The general course of this claim is East to West and is situated in Gila County, Arizona. This claim is 1500 feet in length and 600 feet in width. This claim runs from the location monument on which this location notice is posted approximately 1490 feet in a Westerly direction to the West end line and 10 feet in a Easterly direction to the East end line and 300 feet in a Northerly direction to the North side line and 300 feet in a Southerly direction to the South side line. This claim is marked by six monuments, one at each corner and one at the center of each end line of the claim.

The location monument on which this notice is posted is situated within Section 9, Township 1 North, Range 14 East, Gila and Salt Base & Meridian, Arizona and this claim encompasses portions of the following quarter section (s), section (s), Township (s), and Range (s) SW ¼ of Section 9, Township 1 North, Range 14 East, Gila and Salt River Base & Meridian, Arizona.

Beginning at the location monument, thence east 10 feet to the east end center, the point of beginning, and continuing in a clockwise direction

- Thence 300 feet, bearing South to the southeast corner;
- Thence 1500 feet, bearing West to the Southwest corner;
- Thence 300 feet, bearing North to the west end center;
- Thence 300 feet, bearing North to the northwest corner;
- Thence 1500 feet, bearing East to the northeast corner;
- Thence 300 feet, bearing South to the east end center; the point of beginning.

The locality of this claim with reference to some natural or permanent monument and additional information (if any) concerning its locality are as follows: Begin at the survey monument located at the NE corner Section 7, Township 1 South, Range 14 East, Gila and Salt River Base & Meridian, thence Northerly direction 26,900 ft. then Easterly 7,800 ft. to the NW corner of claim Syc2.

DATED AND POSTED on the ground this 10 day of December 2014.

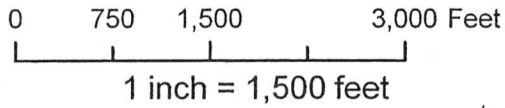
LOCATOR: HUSKY ROCK HOUND LLC

Agent

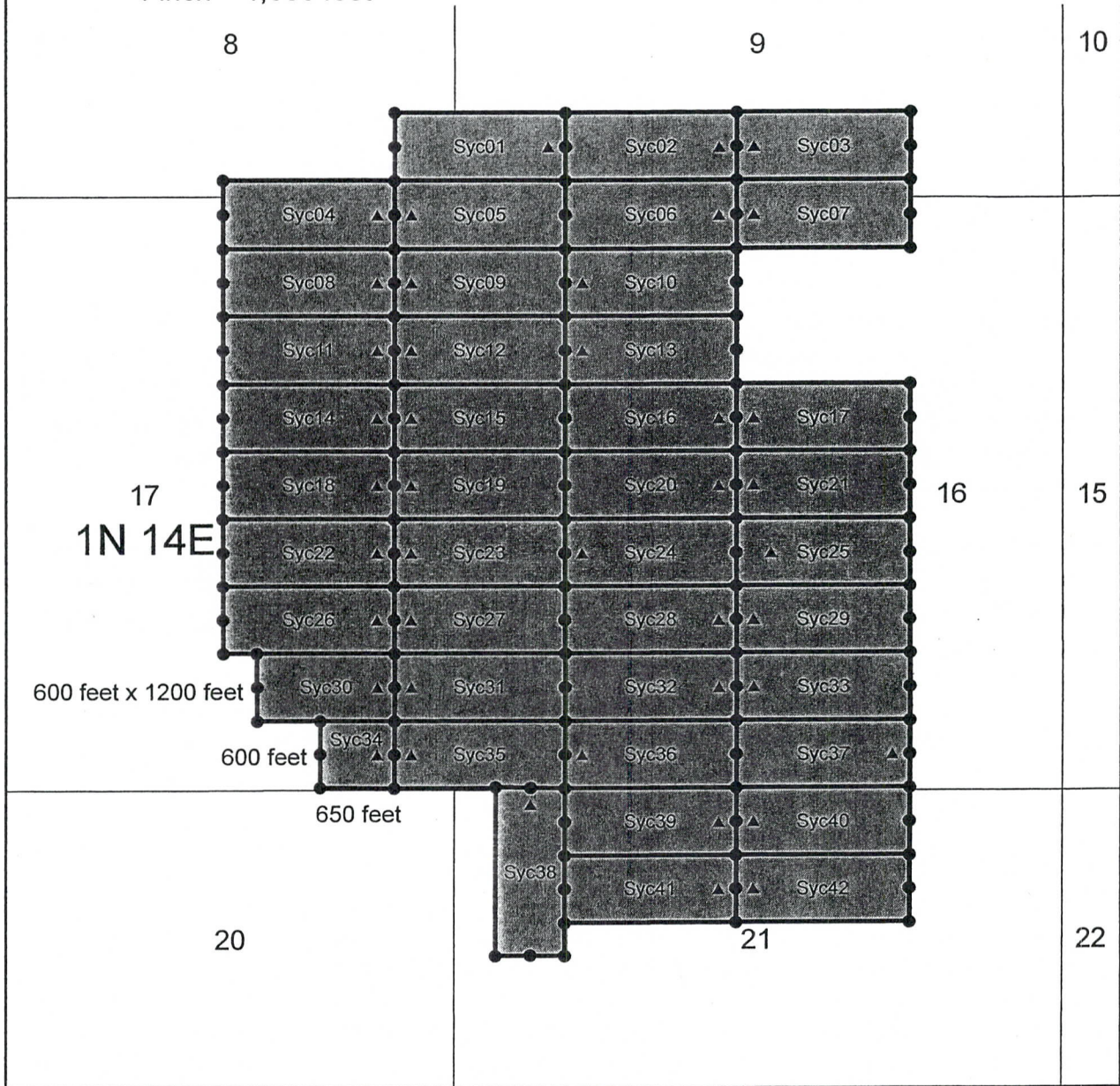
RECEIVED
AZ STATE OFFICE
2015 FEB 10 A 10:52
PHOENIX, ARIZONA

AMC430398

Lode Mining Claim



The NW corner of Syc02 is located about 26,900 ft North and 7,800 ft East of the survey monument located at the Northeast corner of Section 7 T01S - R14E GSRB&M.



2015-000283 NML
 01/13/2015 12:39:53 PM
 Rec Fee: \$9.00
 Gila County, Az, Sadie Jo Bingham, Recorder

Page: 2 of 2
 Receipt #: 15-0246

Lode Mining Claims

The above map depicts the Syc02 mining claim, which is located in Section(s) 9, Township 01N, Range 14E, Gila and Salt River Base and Meridian, Gila County, Arizona

The Type of corner and location monuments used are as follows: 2" x 2" x 4' wood post.

All claims depicted on the map are 1500 feet between each end line and 600 feet between each side line, unless otherwise noted. The bearings between all claim corners are north-south and east-west as depicted on the map.

Legend

- Claim Monument
- ▲ Location Monument



Husky Rock Hound LLC
 Syc 01-42
 T01N - R14E
 Gila County, Arizona

When Recorded Mail To:
Husky Rock Hound LLC
740 W. Las Lomitas Rd
Tucson, AZ 85704



LOCATION NOTICE FOR LODE MINING CLAIM

BLM
Date
Stamp

NOTICE IS HEREBY GIVEN that the Syc3 lode mining claim has been located by Husky Rock Hound LLC, whose current mailing address is 740 W. Las Lomitas Rd Tucson, AZ 85704.

The general course of this claim is East to West and is situated in Gila County, Arizona. This claim is 1500 feet in length and 600 feet in width. This claim runs from the location monument on which this location notice is posted approximately 1490 feet in a Easterly direction to the East end line and 10 feet in a Westerly direction to the West end line and 300 feet in a Northerly direction to the North side line and 300 feet in a Southerly direction to the South side line. This claim is marked by six monuments, one at each corner and one at the center of each end line of the claim.

The location monument on which this notice is posted is situated within Section 9, Township 1 North, Range 14 East, Gila and Salt Base & Meridian, Arizona and this claim encompasses portions of the following quarter section (s), section (s), Township (s), and Range (s) SW and SE ¼ of Section 9, Township 1 North, Range 14 East, Gila and Salt River Base & Meridian, Arizona.

Beginning at the location monument, thence west 10 feet to the west end center, the point of beginning, and continuing in a clockwise direction

- Thence 300 feet, bearing North to the northwest corner;
- Thence 1500 feet, bearing East to the northeast corner;
- Thence 300 feet, bearing South to the east end center;
- Thence 300 feet, bearing South to the southeast corner;
- Thence 1500 feet, bearing West to the southwest corner;
- Thence 300 feet, bearing North to the west end center; the point of beginning.

The locality of this claim with reference to some natural or permanent monument and additional information (if any) concerning its locality are as follows: Begin at the survey monument located at the NE corner Section 7, Township 1 South, Range 14 East, Gila and Salt River Base & Meridian, thence Northerly direction 26,900 ft. then Easterly 9,300 ft. to the NW corner of claim Syc3.

DATED AND POSTED on the ground this 10 day of December 2014.

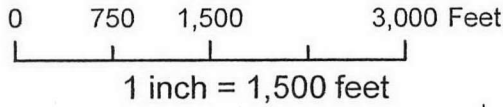
LOCATOR: HUSKY ROCK HOUND LLC

Agent

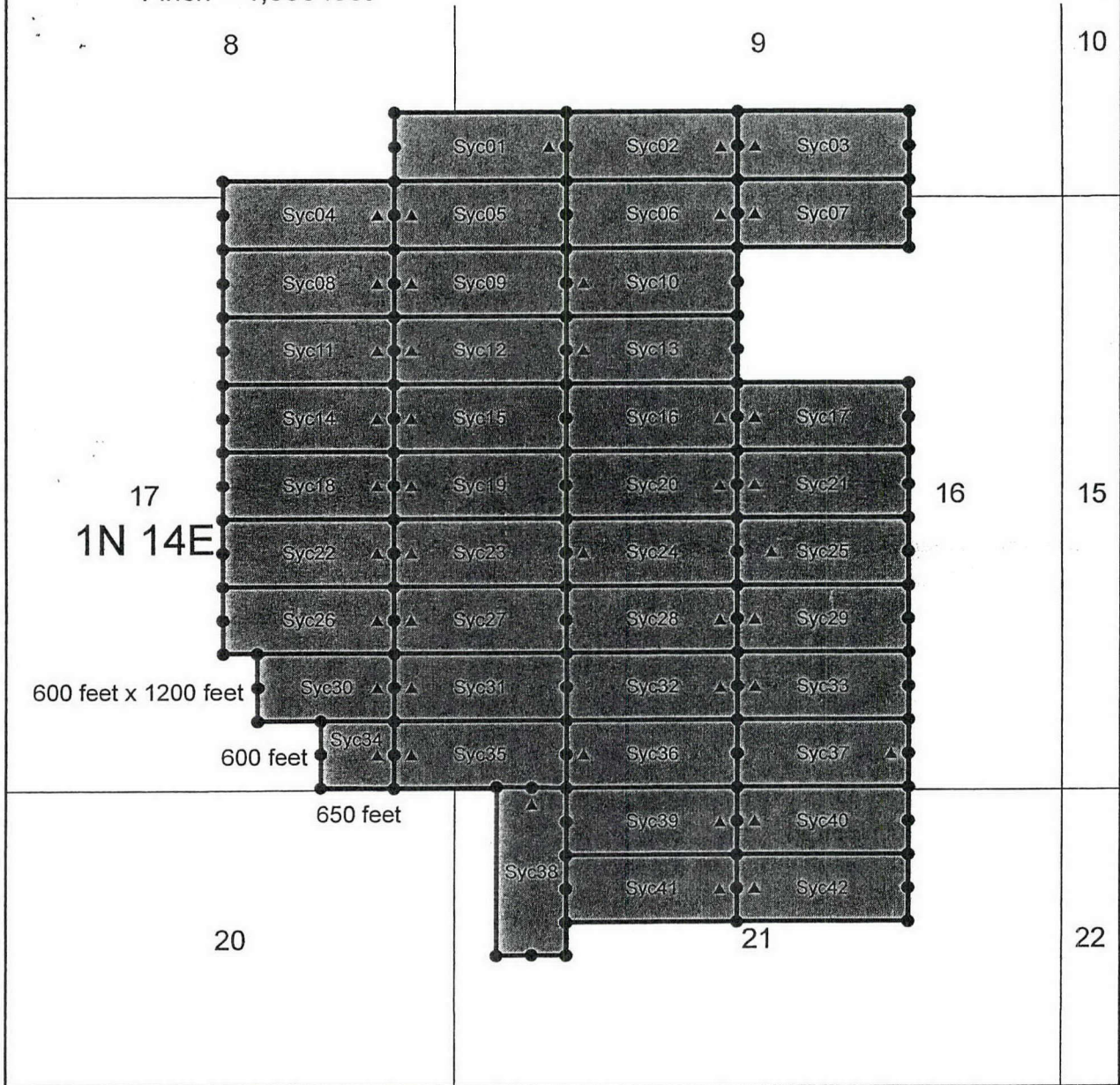
RECEIVED
AZ STATE OFFICE
2015 FEB 10 A 10: 52
PHOENIX, ARIZONA

AMC430399

Lode Mining Claim



The NW corner of Syc03 is located about 26,900 ft North and 9,300 ft East of the survey monument located at the Northeast corner of Section 7 T01S - R14E GSRB&M.



2015-000284 NML Page: 2 of 2
 01/13/2015 12:39:53 PM Receipt #: 15-0246
 Rec Fee: \$9.00 Joey Wilkins
 Gila County, Az, Sadie Jo Bingham, Recorder

Lode Mining Claims

The above map depicts the Syc03 mining claim, which is located in Section(s) 9, Township 01N, Range 14E, Gila and Salt River Base and Meridian, Gila County, Arizona

The Type of corner and location monuments used are as follows: 2" x 2" x 4' wood post.

All claims depicted on the map are 1500 feet between each end line and 600 feet between each side line, unless otherwise noted. The bearings between all claim corners are north-south and east-west as depicted on the map.

Legend

- Claim Monument
- ▲ Location Monument



Husky Rock Hound LLC
 Syc 01-42
 T01N - R14E
 Gila County, Arizona



When Recorded Mail To:
Husky Rock Hound LLC
740 W. Las Lomas Rd
Tucson, AZ 85704



LOCATION NOTICE FOR LODE MINING CLAIM

NOTICE IS HEREBY GIVEN that the Syc4 lode mining claim has been located by Husky Rock Hound LLC, whose current mailing address is 740 W. Las Lomas Rd Tucson, AZ 85704.

BLM
Date
Stamp

The general course of this claim is **East to West** and is situated in **Gila** County, Arizona. This claim is 1500 feet in length and 600 feet in width. This claim runs from the location monument on which this location notice is posted approximately 1490 feet in a **Westerly** direction to the **West** end line and 10 feet in a **Easterly** direction to the **East** end line and 300 feet in a **Northerly** direction to the **North** side line and 300 feet in a **Southerly** direction to the **South** side line. This claim is marked by six monuments, one at each corner and one at the center of each end line of the claim.

The location monument on which this notice is posted is situated within **Section 17, Township 1 North, Range 14 East**, Gila and Salt Base & Meridian, Arizona and this claim encompasses portions of the following quarter section (s), section (s), Township (s), and Range (s) **SE ¼ of Section 8 and the NE ¼ of Section 17, Township 1 North, Range 14 East**, Gila and Salt River Base & Meridian, Arizona.

Beginning at the location monument, thence east 10 feet to the east end center, the point of beginning, and continuing in a clockwise direction

- Thence 300 feet, bearing South to the southeast corner;
- Thence 1500 feet, bearing West to the Southwest corner;
- Thence 300 feet, bearing North to the west end center;
- Thence 300 feet, bearing North to the northwest corner;
- Thence 1500 feet, bearing East to the northeast corner;
- Thence 300 feet, bearing South to the east end center; the point of beginning.

The locality of this claim with reference to some natural or permanent monument and additional information (if any) concerning its locality are as follows: **Begin at the survey monument located at the NE corner Section 7, Township 1 South, Range 14 East, Gila and Salt River Base & Meridian, thence Northerly direction 26,300 ft. then Easterly 4,800 ft. to the NW corner of claim Syc4.**

DATED AND POSTED on the ground this 11 day of December 2014.

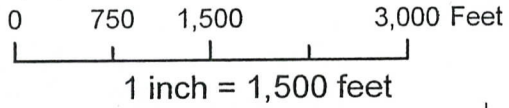
LOCATOR: HUSKY ROCK HOUND LLC

Agent

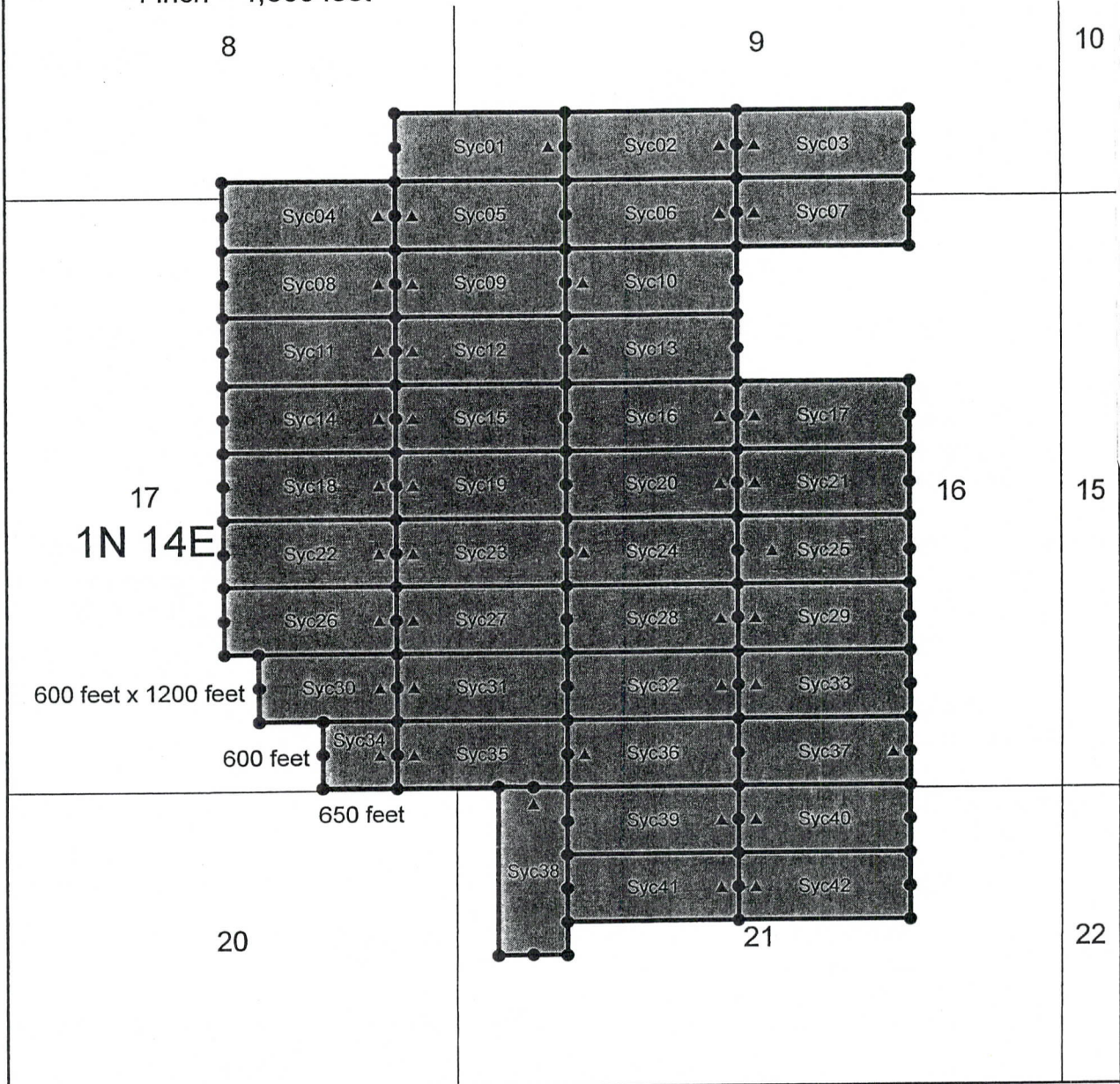
RECEIVED
AZ STATE OFFICE
2015 FEB 10 A 10: 52
PHOENIX, ARIZONA

AHC430400

Lode Mining Claim



The NW corner of Syc04 is located about 26,300 ft North and 4,800 ft East of the survey monument located at the Northeast corner of Section 7 T01S - R14E GSRB&M.



2015-000285 NML Page: 2 of 2
 01/13/2015 12:39:53 PM Receipt #: 15-0246
 Rec Fee: \$9.00 Joey Wilkins
 Gila County, Az, Sadie Jo Bingham, Recorder

Lode Mining Claims

The above map depicts the Syc04 mining claim, which is located in Section(s) 8 & 17, Township 01N, Range 14E, Gila and Salt River Base and Meridian, Gila County, Arizona

The Type of corner and location monuments used are as follows: 2" x 2" x 4' wood post.

All claims depicted on the map are 1500 feet between each end line and 600 feet between each side line, unless otherwise noted. The bearings between all claim corners are north-south and east-west as depicted on the map.

Legend

- Claim Monument
- ▲ Location Monument



Husky Rock Hound LLC
 Syc 01-42
 T01N - R14E
 Gila County, Arizona

When Recorded Mail To:
Husky Rock Hound LLC
740 W. Las Lomitas Rd
Tucson, AZ 85704



LOCATION NOTICE FOR LODE MINING CLAIM

BLM
Date
Stamp

NOTICE IS HEREBY GIVEN that the Syc5 lode mining claim has been located by Husky Rock Hound LLC, whose current mailing address is 740 W. Las Lomitas Rd Tucson, AZ 85704.

The general course of this claim is East to West and is situated in Gila County, Arizona. This claim is 1500 feet in length and 600 feet in width. This claim runs from the location monument on which this location notice is posted approximately 1490 feet in a Easterly direction to the East end line and 10 feet in a Westerly direction to the West end line and 300 feet in a Northerly direction to the North side line and 300 feet in a Southerly direction to the South side line. This claim is marked by six monuments, one at each corner and one at the center of each end line of the claim.

The location monument on which this notice is posted is situated within Section 17, Township 1 North, Range 14 East, Gila and Salt Base & Meridian, Arizona and this claim encompasses portions of the following quarter section (s), section (s), Township (s), and Range (s) SE ¼ of Section 8, SW ¼ of Section 9, NE ¼ of Section 17, and the NW ¼ of Section 16, Township 1 North, Range 14 East, Gila and Salt River Base & Meridian, Arizona.


Beginning at the location monument, thence west 10 feet to the west end center, the point of beginning, and continuing in a clockwise direction

- Thence 300 feet, bearing North to the northwest corner;
- Thence 1500 feet, bearing East to the northeast corner;
- Thence 300 feet, bearing South to the east end center;
- Thence 300 feet, bearing South to the southeast corner;
- Thence 1500 feet, bearing West to the southwest corner;
- Thence 300 feet, bearing North to the west end center; the point of beginning.

The locality of this claim with reference to some natural or permanent monument and additional information (if any) concerning its locality are as follows: Begin at the survey monument located at the NE corner Section 7, Township 1 South, Range 14 East, Gila and Salt River Base & Meridian, thence Northerly direction 26,300 ft. then Easterly 6,300 ft. to the NW corner of claim Syc5.

DATED AND POSTED on the ground this 11 day of December 2014.

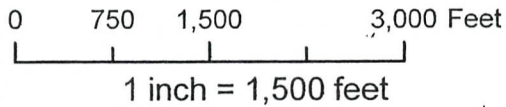
LOCATOR: HUSKY ROCK HOUND LLC


Agent

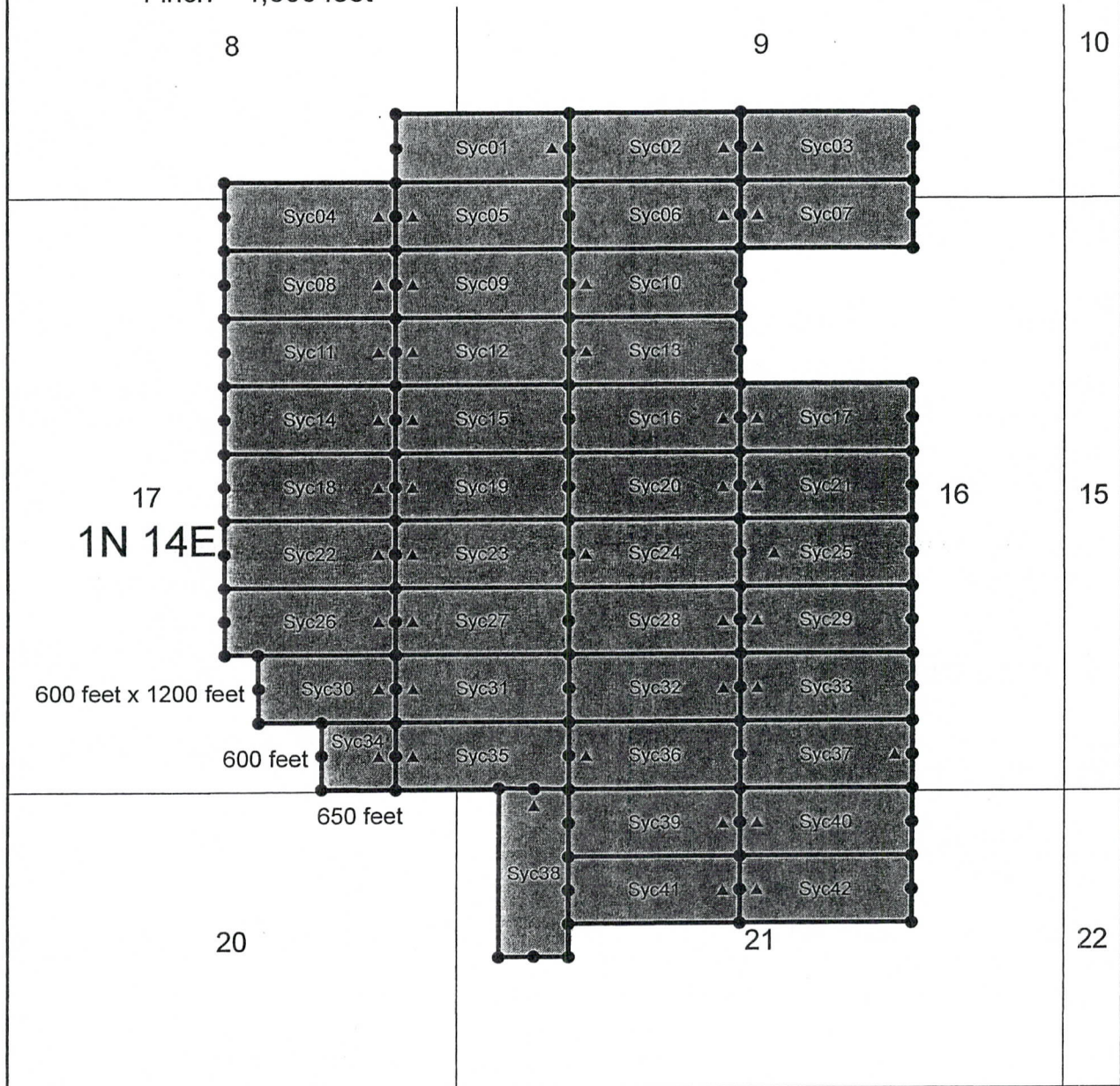
RECEIVED
AZ STATE OFFICE
PHOENIX, ARIZONA
2015 FEB 10 A 10:52

AMC430401

Lode Mining Claim



The NW corner of Syc05 is located about 26,300 ft North and 6,300 ft East of the survey monument located at the Northeast corner of Section 7 T01S - R14E GSRB&M.



Page: 2 of 2
 NML
 2015-000286
 01/13/2015 12:39:53 PM
 Rec Fee: \$9.00
 Joey Wilkins
 Gila County, Az, Sadie Jo Bingham, Recorder

Lode Mining Claims

The above map depicts the Syc05 mining claim, which is located in Section(s) 8, 9, 16, 17 Township 01N, Range 14E, Gila and Salt River Base and Meridian, Gila County, Arizona

The Type of corner and location monuments used are as follows: 2" x 2" x 4' wood post.

All claims depicted on the map are 1500 feet between each end line and 600 feet between each side line, unless otherwise noted. The bearings between all claim corners are north-south and east-west as depicted on the map.

Legend

- Claim Monument
- ▲ Location Monument



Husky Rock Hound LLC
 Syc 01-42
 T01N - R14E
 Gila County, Arizona



When Recorded Mail To:
Husky Rock Hound LLC
740 W. Las Lomas Rd
Tucson, AZ 85704



LOCATION NOTICE FOR LODE MINING CLAIM

BLM
Date
Stamp

NOTICE IS HEREBY GIVEN that the Syc6 lode mining claim has been located by Husky Rock Hound LLC, whose current mailing address is 740 W. Las Lomas Rd Tucson, AZ 85704.

The general course of this claim is East to West and is situated in Gila County, Arizona. This claim is 1500 feet in length and 600 feet in width. This claim runs from the location monument on which this location notice is posted approximately 1490 feet in a Westerly direction to the West end line and 10 feet in a Easterly direction to the East end line and 300 feet in a Northerly direction to the North side line and 300 feet in a Southerly direction to the South side line. This claim is marked by six monuments, one at each corner and one at the center of each end line of the claim.

The location monument on which this notice is posted is situated within Section 16, Township 1 North, Range 14 East, Gila and Salt Base & Meridian, Arizona and this claim encompasses portions of the following quarter section (s), section (s), Township (s), and Range (s) SW ¼ of Section 9 and the NW ¼ of Section 16, Township 1 North, Range 14 East, Gila and Salt River Base & Meridian, Arizona.

Beginning at the location monument, thence east 10 feet to the east end center, the point of beginning, and continuing in a clockwise direction

- Thence 300 feet, bearing South to the southeast corner;
- Thence 1500 feet, bearing West to the Southwest corner;
- Thence 300 feet, bearing North to the west end center;
- Thence 300 feet, bearing North to the northwest corner;
- Thence 1500 feet, bearing East to the northeast corner;
- Thence 300 feet, bearing South to the east end center; the point of beginning.

The locality of this claim with reference to some natural or permanent monument and additional information (if any) concerning its locality are as follows: Begin at the survey monument located at the NE corner Section 7, Township 1 South, Range 14 East, Gila and Salt River Base & Meridian, thence Northerly direction 26,300 ft. then Easterly 7,800 ft. to the NW corner of claim Syc6.

DATED AND POSTED on the ground this 10 day of December 2014.

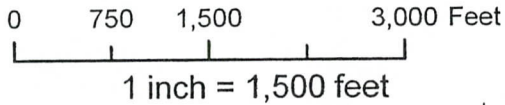
LOCATOR: HUSKY ROCK HOUND LLC

Agent

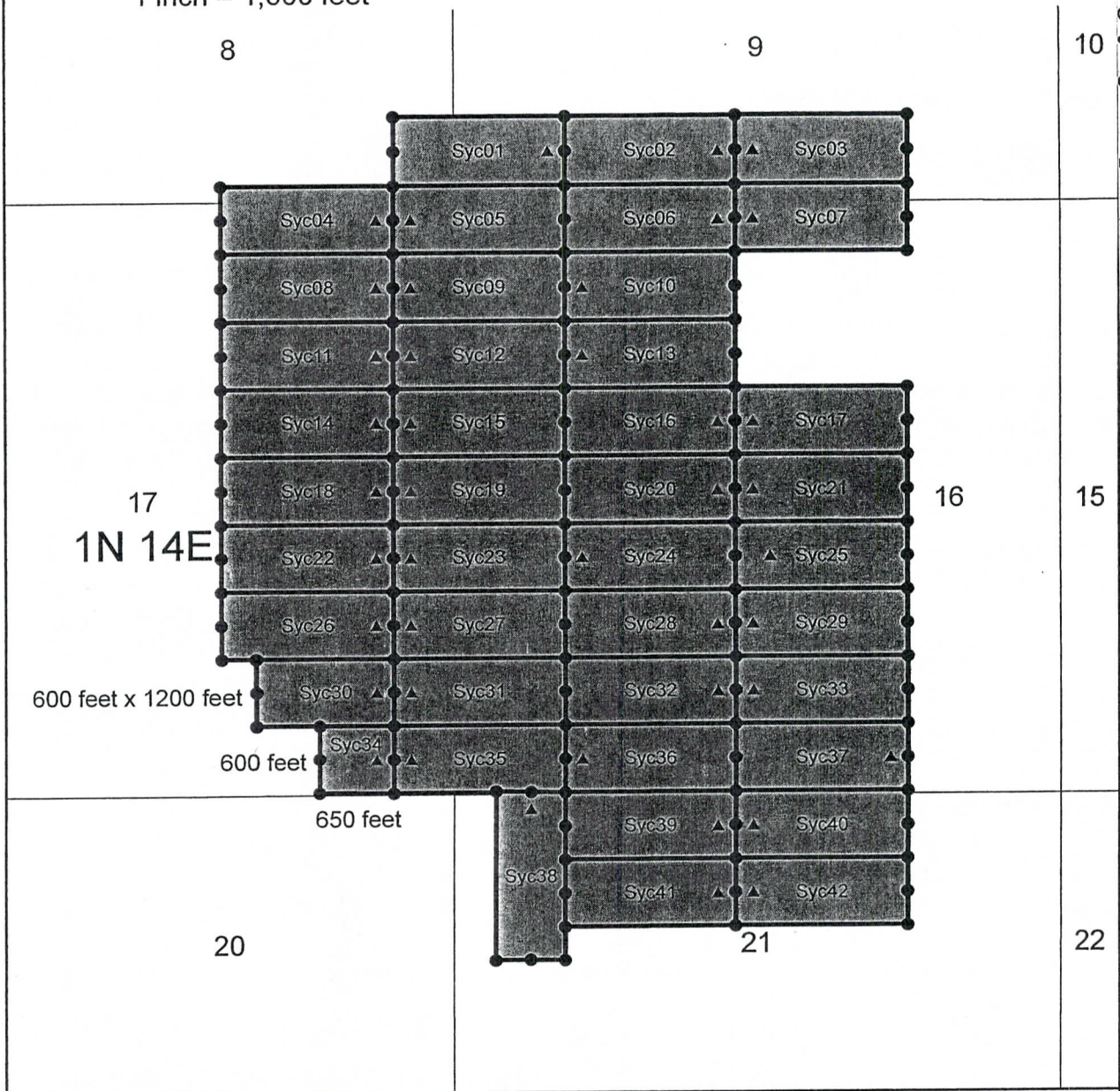
RECEIVED
AZ STATE OFFICE
2015 FEB 10 A 10:52
PHOENIX, ARIZONA

AMC430402

Lode Mining Claim



The NW corner of Syc06 is located about 26,300 ft North and 7,800 ft East of the survey monument located at the Northeast corner of Section 7 T01S - R14E GSRB&M.



2015-000287 NML Page: 2 of 2
 01/13/2015 12:39:53 PM Receipt #: 15-0246
 Rec Fee: \$9.00 Joey Wilkins
 Gila County, Az, Sadie Jo Bingham, Recorder

Lode Mining Claims

The above map depicts the Syc06 mining claim, which is located in Section(s) 9 & 16 Township 01N, Range 14E, Gila and Salt River Base and Meridian, Gila County, Arizona

The Type of corner and location monuments used are as follows: 2" x 2" x 4' wood post.

All claims depicted on the map are 1500 feet between each end line and 600 feet between each side line, unless otherwise noted. The bearings between all claim corners are north-south and east-west as depicted on the map.

Legend

- Claim Monument
- ▲ Location Monument



Husky Rock Hound LLC
 Syc 01-42
 T01N - R14E
 Gila County, Arizona



When Recorded Mail To:
Husky Rock Hound LLC
740 W. Las Lomas Rd
Tucson, AZ 85704



LOCATION NOTICE FOR LODE MINING CLAIM

BLM
Date
Stamp

NOTICE IS HEREBY GIVEN that the Syc7 lode mining claim has been located by Husky Rock Hound LLC, whose current mailing address is 740 W. Las Lomas Rd Tucson, AZ 85704.

The general course of this claim is **East to West** and is situated in **Gila** County, Arizona. This claim is 1500 feet in length and 600 feet in width. This claim runs from the location monument on which this location notice is posted approximately 1490 feet in a **Easterly** direction to the **East** end line and 10 feet in a **Westerly** direction to the **West** end line and 300 feet in a **Northerly** direction to the **North** side line and 300 feet in a **Southerly** direction to the **South** side line. This claim is marked by six monuments, one at each corner and one at the center of each end line of the claim.

The location monument on which this notice is posted is situated within **Section 16, Township 1 North, Range 14 East**, Gila and Salt Base & Meridian, Arizona and this claim encompasses portions of the following quarter section (s), section (s), Township (s), and Range (s) **SE and SW ¼ of Section 9 and the NE and NW ¼ of Section 16, Township 1 North, Range 14 East**, Gila and Salt River Base & Meridian, Arizona.

Beginning at the location monument, thence west 10 feet to the west end center, the point of beginning, and continuing in a clockwise direction

- Thence 300 feet, bearing North to the northwest corner;
- Thence 1500 feet, bearing East to the northeast corner;
- Thence 300 feet, bearing South to the east end center;
- Thence 300 feet, bearing South to the southeast corner;
- Thence 1500 feet, bearing West to the southwest corner;
- Thence 300 feet, bearing North to the west end center; the point of beginning.

The locality of this claim with reference to some natural or permanent monument and additional information (if any) concerning its locality are as follows: **Begin at the survey monument located at the NE corner Section 7, Township 1 South, Range 14 East, Gila and Salt River Base & Meridian, thence Northerly direction 26,300 ft. then Easterly 9,300 ft. to the NW corner of claim Syc7.**

DATED AND POSTED on the ground this 10 day of December 2014.

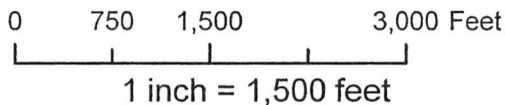
LOCATOR: HUSKY ROCK HOUND LLC

Agent

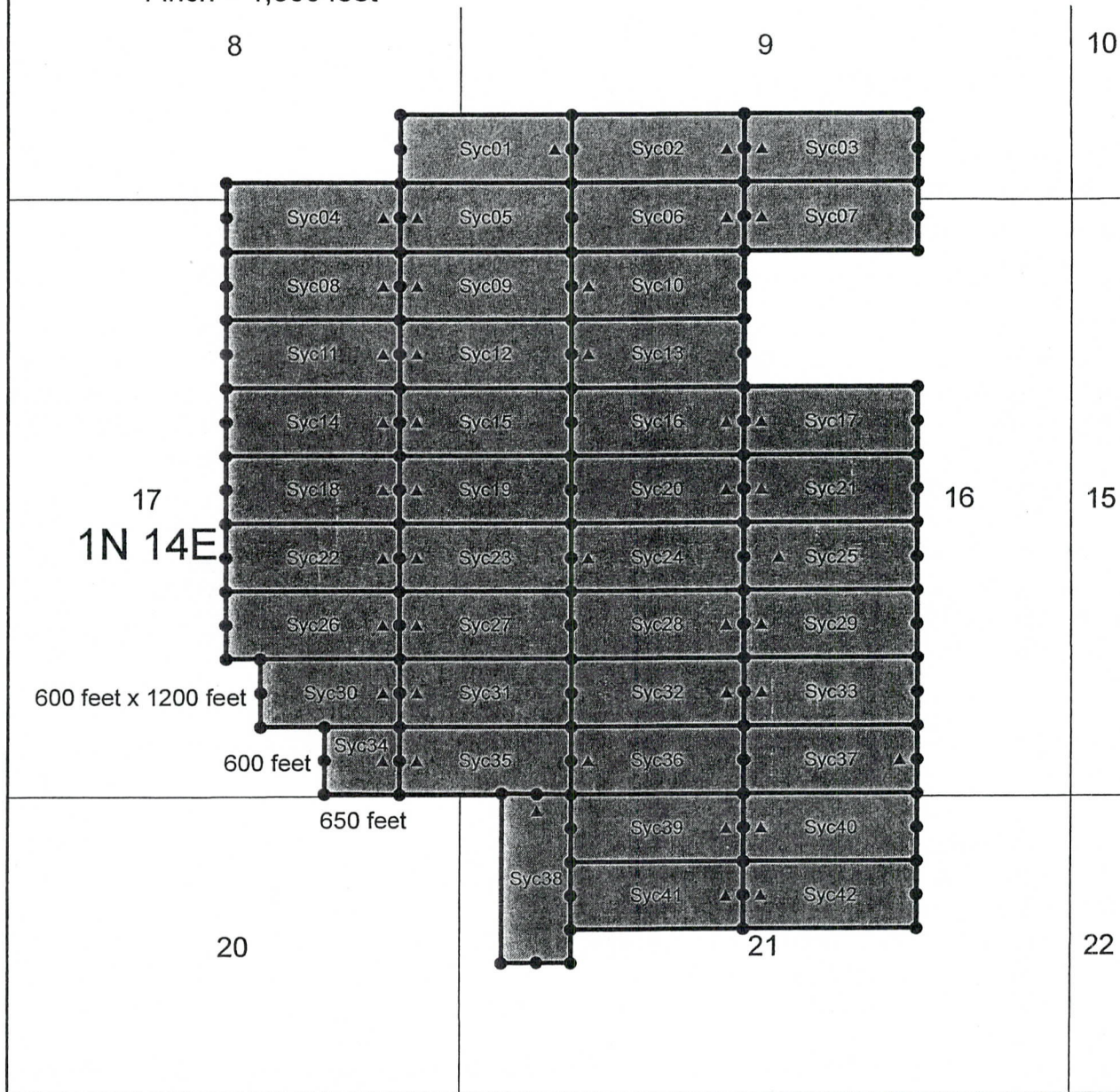
RECEIVED
AZ STATE OFFICE
2015 FEB 10 A 10: 52
PHOENIX, ARIZONA

ANCL 30403

Lode Mining Claim



The NW corner of Syc07 is located about 26,300 ft North and 9,300 ft East of the survey monument located at the Northeast corner of Section 7 T01S - R14E GSRB&M.



2015-000288 NML Page: 2 of 2
 01/13/2015 12:39:53 PM Receipt #: 15-0246
 Rec Fee: \$9.00 Joey Wilkins
 Gila County, Az, Sadie Jo Bingham, Recorder

Lode Mining Claims

The above map depicts the Syc07 mining claim, which is located in Section(s) 9 & 16 Township 01N, Range 14E, Gila and Salt River Base and Meridian, Gila County, Arizona

The Type of corner and location monuments used are as follows: 2" x 2" x 4' wood post.

All claims depicted on the map are 1500 feet between each end line and 600 feet between each side line, unless otherwise noted. The bearings between all claim corners are north-south and east-west as depicted on the map.

Legend

- Claim Monument
- ▲ Location Monument



Husky Rock Hound LLC
 Syc 01-42
 T01N - R14E
 Gila County, Arizona

When Recorded Mail To:
Husky Rock Hound LLC
740 W. Las Lomas Rd
Tucson, AZ 85704



LOCATION NOTICE FOR LODE MINING CLAIM

BLM
Date
Stamp

NOTICE IS HEREBY GIVEN that the Syc8 lode mining claim has been located by Husky Rock Hound LLC, whose current mailing address is 740 W. Las Lomas Rd Tucson, AZ 85704.

The general course of this claim is East to West and is situated in Gila County, Arizona. This claim is 1500 feet in length and 600 feet in width. This claim runs from the location monument on which this location notice is posted approximately 1490 feet in a Westerly direction to the West end line and 10 feet in a Easterly direction to the East end line and 300 feet in a Northerly direction to the North side line and 300 feet in a Southerly direction to the South side line. This claim is marked by six monuments, one at each corner and one at the center of each end line of the claim.

The location monument on which this notice is posted is situated within Section 17, Township 1 North, Range 14 East, Gila and Salt Base & Meridian, Arizona and this claim encompasses portions of the following quarter section (s), section (s), Township (s), and Range (s) NE 1/4 of Section 17, Township 1 North, Range 14 East, Gila and Salt River Base & Meridian, Arizona.

Beginning at the location monument, thence east 10 feet to the east end center, the point of beginning, and continuing in a clockwise direction

- Thence 300 feet, bearing South to the southeast corner;
- Thence 1500 feet, bearing West to the Southwest corner;
- Thence 300 feet, bearing North to the west end center;
- Thence 300 feet, bearing North to the northwest corner;
- Thence 1500 feet, bearing East to the northeast corner;
- Thence 300 feet, bearing South to the east end center; the point of beginning.

The locality of this claim with reference to some natural or permanent monument and additional information (if any) concerning its locality are as follows: Begin at the survey monument located at the NE corner Section 7, Township 1 South, Range 14 East, Gila and Salt River Base & Meridian, thence Northerly direction 25,700 ft. then Easterly 4,800 ft. to the NW corner of claim Syc8.

DATED AND POSTED on the ground this 11 day of December 2014.

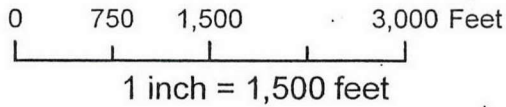
LOCATOR: HUSKY ROCK HOUND LLC

Agent

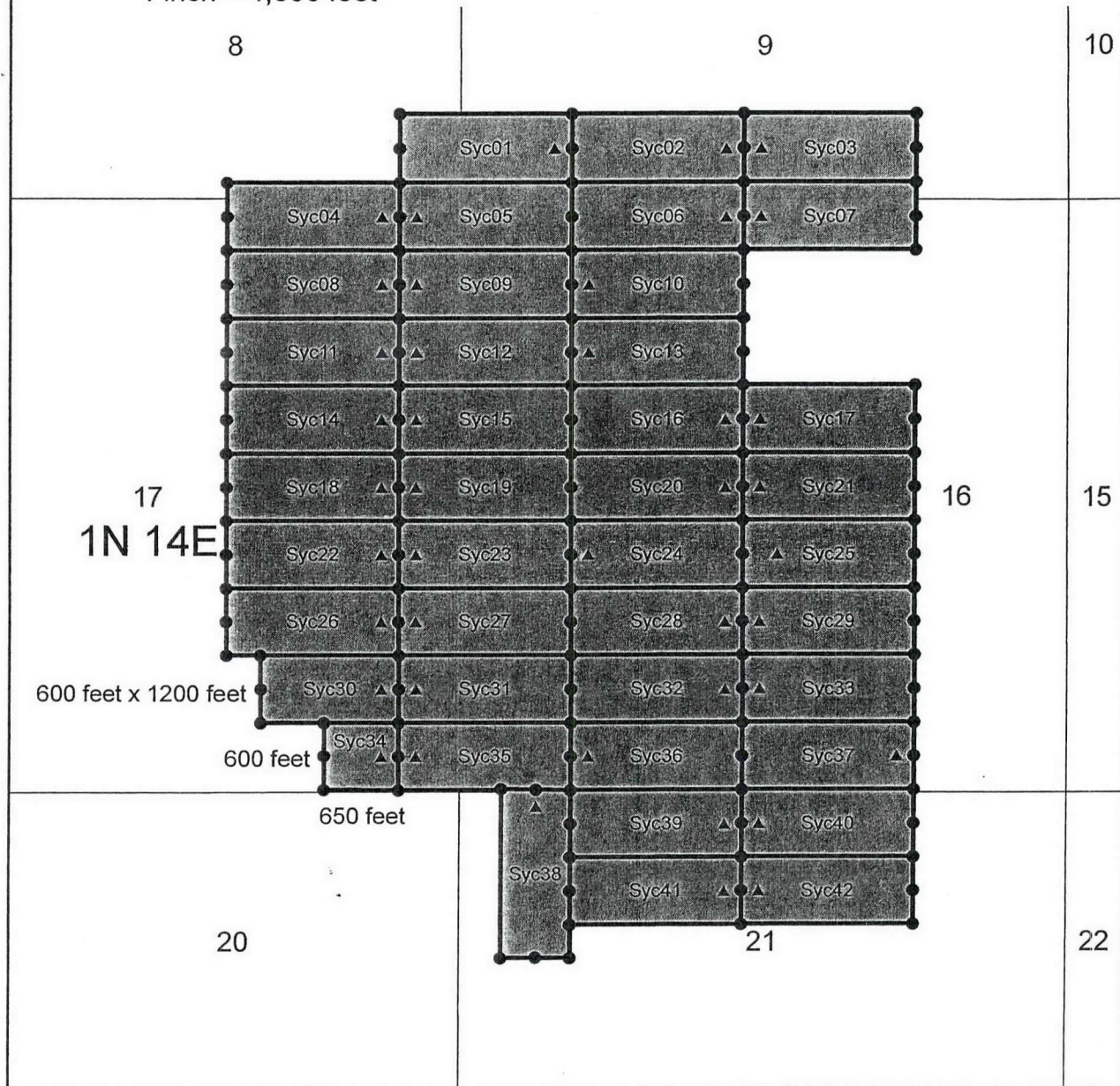
RECEIVED
AZ STATE OFFICE
2015 FEB 10 A 10: 53
PHOENIX, ARIZONA

AMC430404

Lode Mining Claim



The NW corner of Syc08 is located about 25,700 ft North and 4,800 ft East of the survey monument located at the Northeast corner of Section 7 T01S - R14E GSRB&M.



2015-000289 NML Page: 2 of 2
 01/13/2015 12:39:53 PM Receipt #: 15-0246
 Rec Fee: \$9.00 Joey Wilkins
 Gila County, Az, Sadie Jo Bingham, Recorder

Lode Mining Claims

The above map depicts the Syc08 mining claim, which is located in Section(s) 17 Township 01N, Range 14E, Gila and Salt River Base and Meridian, Gila County, Arizona

The Type of corner and location monuments used are as follows: 2" x 2" x 4' wood post.

All claims depicted on the map are 1500 feet between each end line and 600 feet between each side line, unless otherwise noted. The bearings between all claim corners are north-south and east-west as depicted on the map.

Legend

- Claim Monument
- ▲ Location Monument



Husky Rock Hound LLC
 Syc 01-42
 T01N - R14E
 Gila County, Arizona



When Recorded Mail To:
Husky Rock Hound LLC
740 W. Las Lomitas Rd
Tucson, AZ 85704



LOCATION NOTICE FOR LODE MINING CLAIM

BLM
Date
Stamp

NOTICE IS HEREBY GIVEN that the Syc9 lode mining claim has been located by Husky Rock Hound LLC, whose current mailing address is 740 W. Las Lomitas Rd Tucson, AZ 85704.

The general course of this claim is East to West and is situated in Gila County, Arizona. This claim is 1500 feet in length and 600 feet in width. This claim runs from the location monument on which this location notice is posted approximately 1490 feet in a Easterly direction to the East end line and 10 feet in a Westerly direction to the West end line and 300 feet in a Northerly direction to the North side line and 300 feet in a Southerly direction to the South side line. This claim is marked by six monuments, one at each corner and one at the center of each end line of the claim.

The location monument on which this notice is posted is situated within Section 17, Township 1 North, Range 14 East, Gila and Salt Base & Meridian, Arizona and this claim encompasses portions of the following quarter section (s), section (s), Township (s), and Range (s) NE ¼ of Section 17 and the NW ¼ of Section 16, Township 1 North, Range 14 East, Gila and Salt River Base & Meridian, Arizona.

Beginning at the location monument, thence west 10 feet to the west end center, the point of beginning, and continuing in a clockwise direction

- Thence 300 feet, bearing North to the northwest corner;
- Thence 1500 feet, bearing East to the northeast corner;
- Thence 300 feet, bearing South to the east end center;
- Thence 300 feet, bearing South to the southeast corner;
- Thence 1500 feet, bearing West to the southwest corner;
- Thence 300 feet, bearing North to the west end center; the point of beginning.

The locality of this claim with reference to some natural or permanent monument and additional information (if any) concerning its locality are as follows: Begin at the survey monument located at the NE corner Section 7, Township 1 South, Range 14 East, Gila and Salt River Base & Meridian, thence Northerly direction 25,700 ft. then Easterly 6,300 ft. to the NW corner of claim Syc9.

DATED AND POSTED on the ground this 11 day of December 2014.

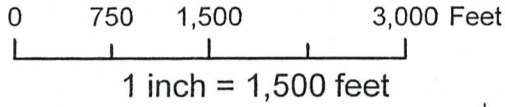
LOCATOR: HUSKY ROCK HOUND LLC

Agent

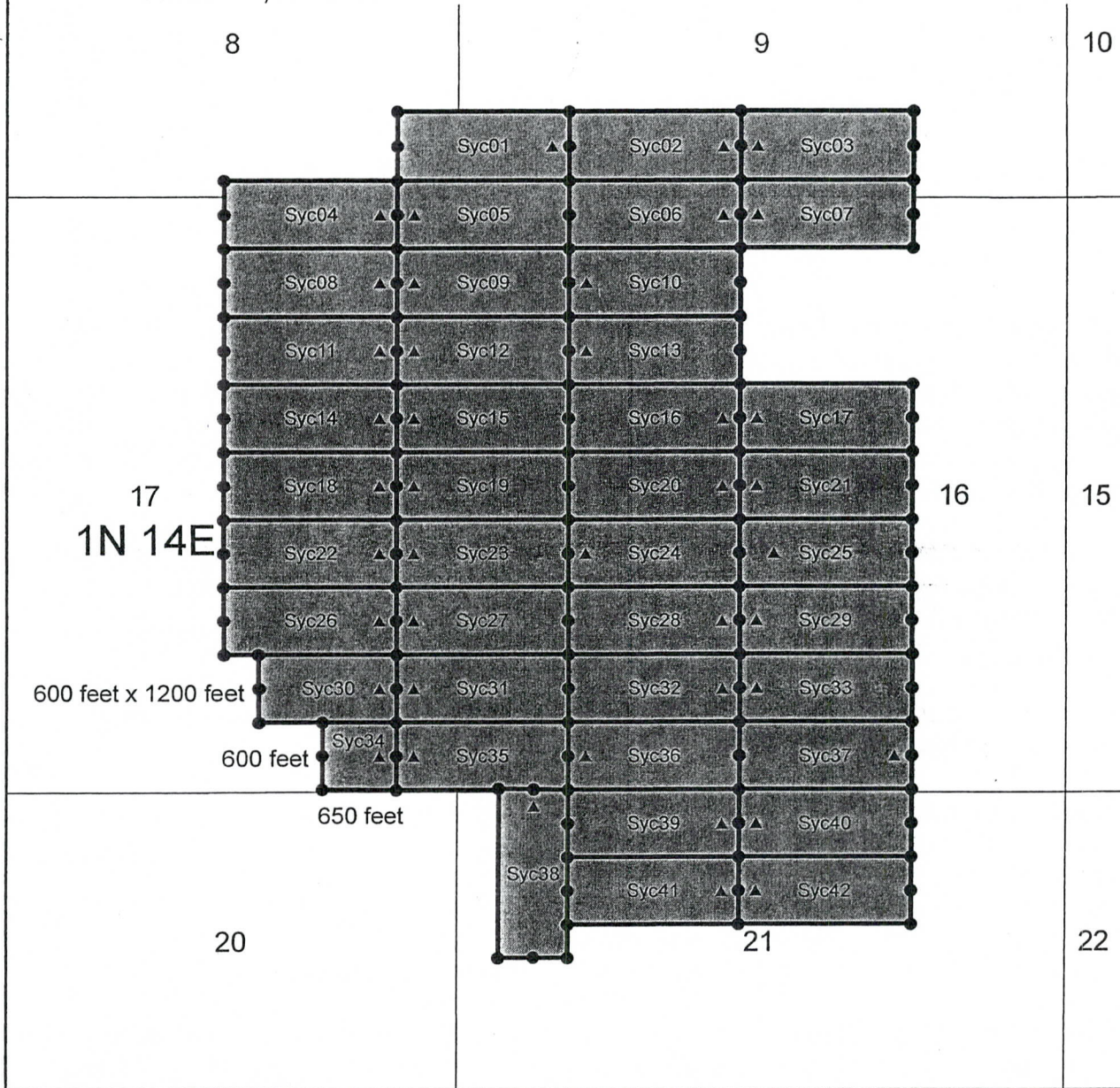
RECEIVED
AZ STATE OFFICE
2015 FEB 10 A 10:53
PHOENIX, ARIZONA

AMC430405

Lode Mining Claim



The NW corner of Syc09 is located about 25,700 ft North and 6,300 ft East of the survey monument located at the Northeast corner of Section 7 T01S - R14E GSRB&M.



2015-000290 NML Page: 2 of 2
 01/13/2015 12:39:53 PM Receipt #: 15-0246
 Rec Fee: \$9.00 Joey Wilkins
 Gila County, Az, Sadie Jo Bingham, Recorder

Lode Mining Claims

The above map depicts the Syc09 mining claim, which is located in Section(s) 16 & 17 Township 01N, Range 14E, Gila and Salt River Base and Meridian, Gila County, Arizona

The Type of corner and location monuments used are as follows: 2" x 2" x 4' wood post.

All claims depicted on the map are 1500 feet between each end line and 600 feet between each side line, unless otherwise noted. The bearings between all claim corners are north-south and east-west as depicted on the map.

Legend

- Claim Monument
- ▲ Location Monument



Husky Rock Hound LLC
 Syc 01-42
 T01N - R14E
 Gila County, Arizona



When Recorded Mail To:
Husky Rock Hound LLC
740 W. Las Lomas Rd
Tucson, AZ 85704



LOCATION NOTICE FOR LODE MINING CLAIM

NOTICE IS HEREBY GIVEN that the Syc10 lode mining claim has been located by Husky Rock Hound LLC, whose current mailing address is 740 W. Las Lomas Rd Tucson, AZ 85704.

BLM
Date
Stamp

The general course of this claim is East to West and is situated in Gila County, Arizona. This claim is 1500 feet in length and 600 feet in width. This claim runs from the location monument on which this location notice is posted approximately 1490 feet in a Easterly direction to the East end line and 10 feet in a Westerly direction to the West end line and 300 feet in a Northerly direction to the North side line and 300 feet in a Southerly direction to the South side line. This claim is marked by six monuments, one at each corner and one at the center of each end line of the claim.

The location monument on which this notice is posted is situated within Section 17, Township 1-North, Range 14 East, Gila and Salt Base & Meridian, Arizona and this claim encompasses portions of the following quarter section (s), section (s), Township (s), and Range (s) NW ¼ of Section 16, Township 1 North, Range 14 East, Gila and Salt River Base & Meridian, Arizona.

Beginning at the location monument, thence west 10 feet to the west end center, the point of beginning, and continuing in a clockwise direction

- Thence 300 feet, bearing North to the northwest corner;
- Thence 1500 feet, bearing East to the northeast corner;
- Thence 300 feet, bearing South to the east end center;
- Thence 300 feet, bearing South to the southeast corner;
- Thence 1500 feet, bearing West to the southwest corner;
- Thence 300 feet, bearing North to the west end center; the point of beginning.

The locality of this claim with reference to some natural or permanent monument and additional information (if any) concerning its locality are as follows: Begin at the survey monument located at the NE corner Section 7, Township 1 South, Range 14 East, Gila and Salt River Base & Meridian, thence Northerly direction 25,700 ft. then Easterly 7,800 ft. to the NW corner of claim Syc10.

DATED AND POSTED on the ground this 11 day of December 2014.

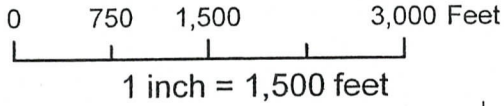
LOCATOR: HUSKY ROCK HOUND LLC

Agent

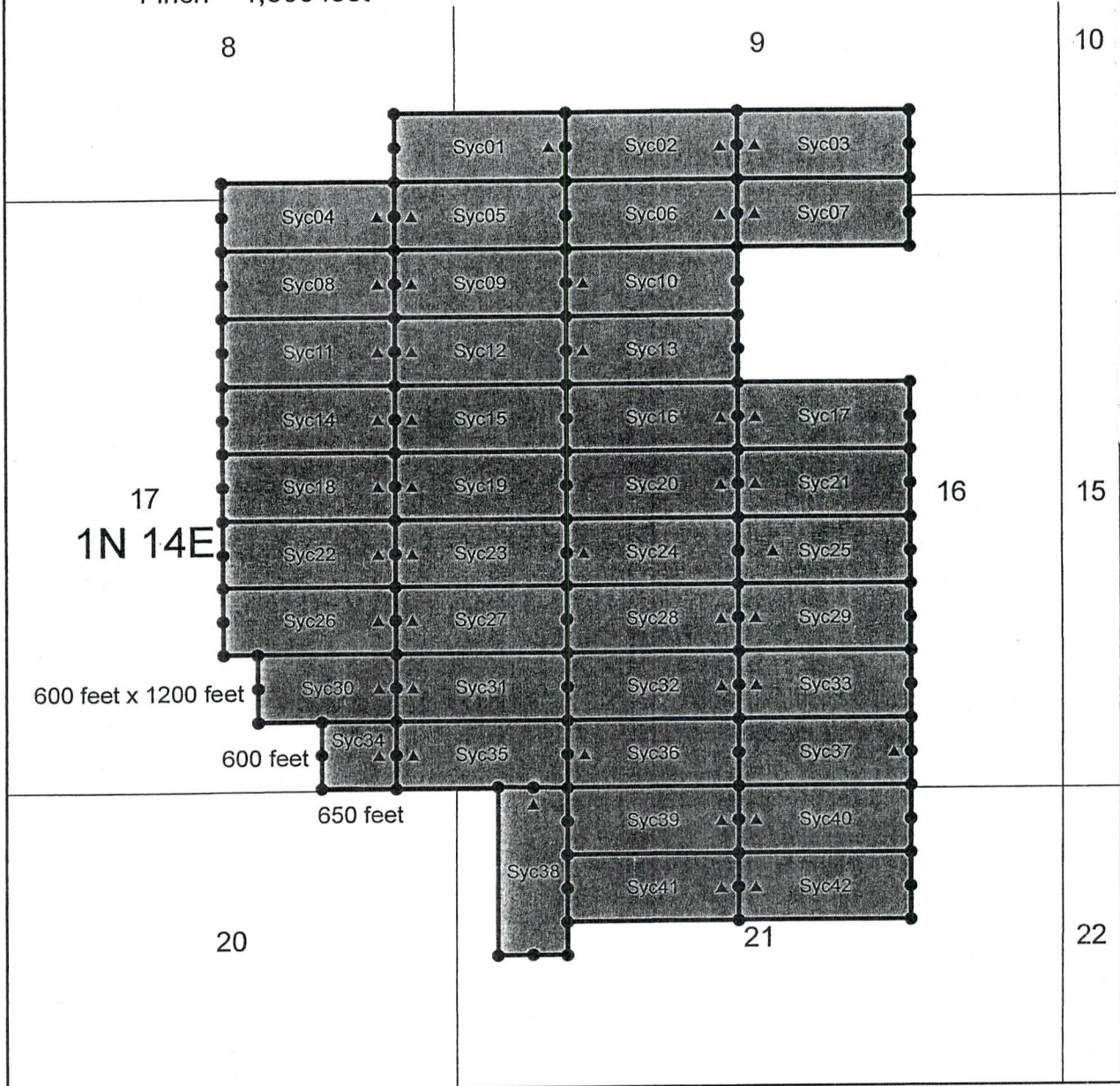
RECEIVED
AZ STATE OFFICE
2015 FEB 10 A 10:53
PHOENIX, ARIZONA

AMC 430406

Lode Mining Claim



The NW corner of Syc10 is located about 25,700 ft North and 7,800 ft East of the survey monument located at the Northeast corner of Section 7 T01S - R14E GSRB&M.



2015-000291 NML Page: 2 of 2
 01/13/2015 12:39:53 PM Receipt #: 15-0246
 Rec Fee: \$9.00 Joey Wilkins
 Gila County, Az, Sadie Jo Bingham, Recorder

Lode Mining Claims

The above map depicts the Syc10 mining claim, which is located in Section(s) 16 Township 01N, Range 14E, Gila and Salt River Base and Meridian, Gila County, Arizona

The Type of corner and location monuments used are as follows: 2" x 2" x 4' wood post.

All claims depicted on the map are 1500 feet between each end line and 600 feet between each side line, unless otherwise noted. The bearings between all claim corners are north-south and east-west as depicted on the map.

Legend

- Claim Monument
- ▲ Location Monument



Husky Rock Hound LLC
 Syc 01-42
 T01N - R14E
 Gila County, Arizona

When Recorded Mail To:
Husky Rock Hound LLC
740 W. Las Lomitas Rd
Tucson, AZ 85704



LOCATION NOTICE FOR LODE MINING CLAIM

BLM
Date
Stamp

NOTICE IS HEREBY GIVEN that the Syc11 lode mining claim has been located by Husky Rock Hound LLC, whose current mailing address is 740 W. Las Lomitas Rd Tucson, AZ 85704.

The general course of this claim is East to West and is situated in Gila County, Arizona. This claim is 1500 feet in length and 600 feet in width. This claim runs from the location monument on which this location notice is posted approximately 1490 feet in a Westerly direction to the West end line and 10 feet in a Easterly direction to the East end line and 300 feet in a Northerly direction to the North side line and 300 feet in a Southerly direction to the South side line. This claim is marked by six monuments, one at each corner and one at the center of each end line of the claim.

The location monument on which this notice is posted is situated within Section 17, Township 1 North, Range 14 East, Gila and Salt Base & Meridian, Arizona and this claim encompasses portions of the following quarter section (s), section (s), Township (s), and Range (s) NE ¼ of Section 17, Township 1 North, Range 14 East, Gila and Salt River Base & Meridian, Arizona.


Beginning at the location monument, thence east 10 feet to the east end center, the point of beginning, and continuing in a clockwise direction

- Thence 300 feet, bearing South to the southeast corner;
- Thence 1500 feet, bearing West to the Southwest corner;
- Thence 300 feet, bearing North to the west end center;
- Thence 300 feet, bearing North to the northwest corner;
- Thence 1500 feet, bearing East to the northeast corner;
- Thence 300 feet, bearing South to the east end center; the point of beginning.

The locality of this claim with reference to some natural or permanent monument and additional information (if any) concerning its locality are as follows: Begin at the survey monument located at the NE corner Section 7, Township 1 South, Range 14 East, Gila and Salt River Base & Meridian, thence Northerly direction 25,100 ft. then Easterly 4,800 ft. to the NW corner of claim Syc11.

DATED AND POSTED on the ground this 11 day of December 2014.

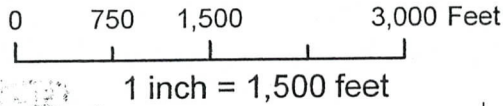
LOCATOR: HUSKY ROCK HOUND LLC


Agent

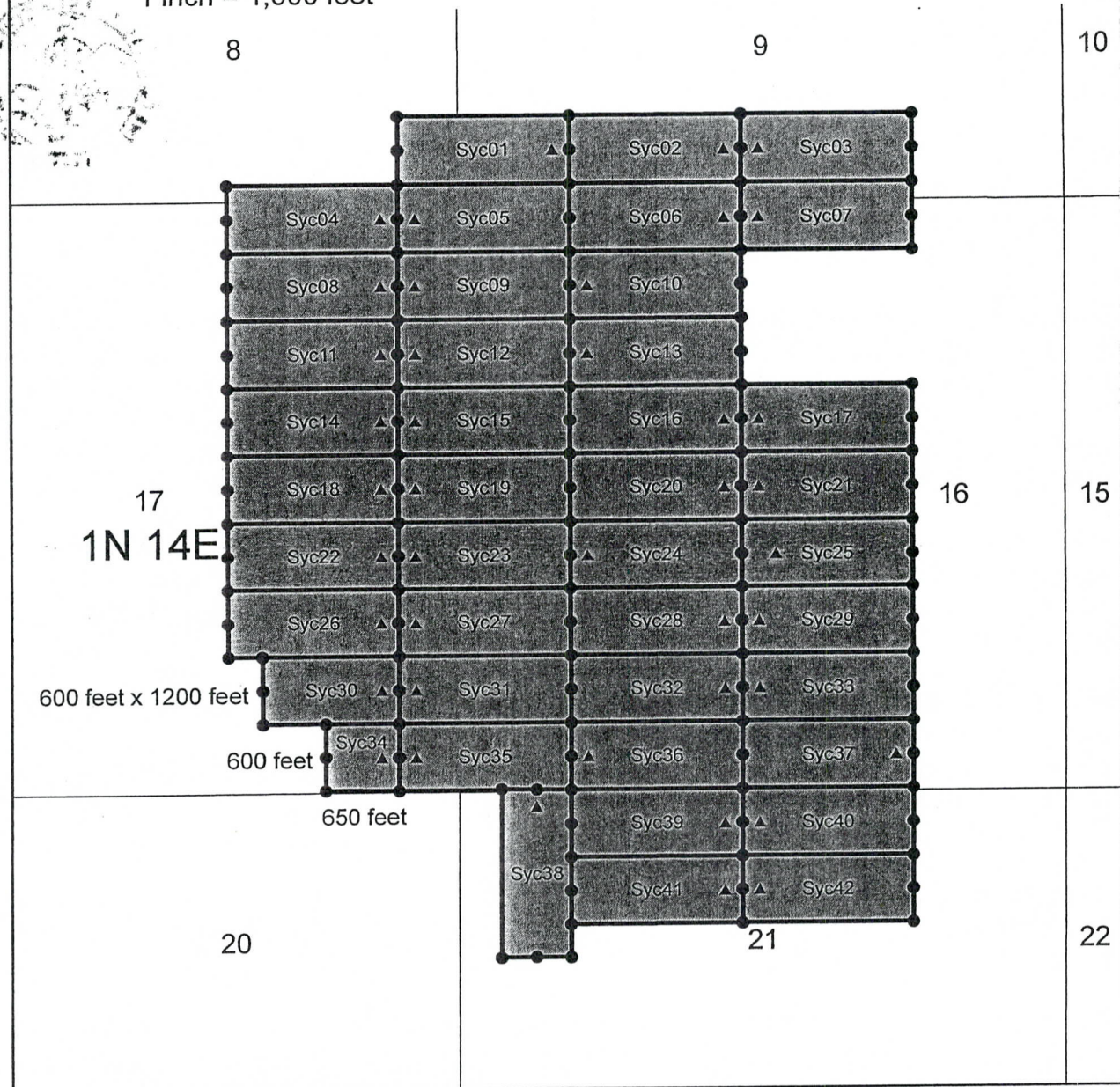
RECEIVED
AZ STATE OFFICE
2015 FEB 10 A 10:53
PHOENIX, ARIZONA

AMC430407

Lode Mining Claim



The NW corner of Syc11 is located about 25,100 ft North and 4,800 ft East of the survey monument located at the Northeast corner of Section 7 T01S - R14E GSRB&M.



Page: 2 of 2
 NML 2015-000292
 01/13/2015 12:39:53 PM
 Rec Fee: \$9.00
 Joey Wilkins
 Gila County, Az, Sadie Jo Bingham, Recorder

Lode Mining Claims

The above map depicts the Syc11 mining claim, which is located in Section(s) 17 Township 01N, Range 14E, Gila and Salt River Base and Meridian, Gila County, Arizona

The Type of corner and location monuments used are as follows: 2" x 2" x 4' wood post.

All claims depicted on the map are 1500 feet between each end line and 600 feet between each side line, unless otherwise noted. The bearings between all claim corners are north-south and east-west as depicted on the map.

Legend

- Claim Monument
- ▲ Location Monument



Husky Rock Hound LLC
 Syc 01-42
 T01N - R14E
 Gila County, Arizona

When Recorded Mail To:
Husky Rock Hound LLC
740 W. Las Lomas Rd
Tucson, AZ 85704



LOCATION NOTICE FOR LODE MINING CLAIM

NOTICE IS HEREBY GIVEN that the Syc12 lode mining claim has been located by Husky Rock Hound LLC, whose current mailing address is 740 W. Las Lomas Rd Tucson, AZ 85704.

BLM
Date
Stamp

The general course of this claim is East to West and is situated in Gila County, Arizona. This claim is 1500 feet in length and 600 feet in width. This claim runs from the location monument on which this location notice is posted approximately 1490 feet in a Easterly direction to the East end line and 10 feet in a Westerly direction to the West end line and 300 feet in a Northerly direction to the North side line and 300 feet in a Southerly direction to the South side line. This claim is marked by six monuments, one at each corner and one at the center of each end line of the claim.

The location monument on which this notice is posted is situated within Section 17, Township 1 North, Range 14 East, Gila and Salt Base & Meridian, Arizona and this claim encompasses portions of the following quarter section (s), section (s), Township (s), and Range (s) NE 1/4 of Section 17 and the NW 1/4 of Section 16, Township 1 North, Range 14 East, Gila and Salt River Base & Meridian, Arizona.


Beginning at the location monument, thence west 10 feet to the west end center, the point of beginning, and continuing in a clockwise direction

- Thence 300 feet, bearing North to the northwest corner;
- Thence 1500 feet, bearing East to the northeast corner;
- Thence 300 feet, bearing South to the east end center;
- Thence 300 feet, bearing South to the southeast corner;
- Thence 1500 feet, bearing West to the southwest corner;
- Thence 300 feet, bearing North to the west end center; the point of beginning.

The locality of this claim with reference to some natural or permanent monument and additional information (if any) concerning its locality are as follows: Begin at the survey monument located at the NE corner Section 7, Township 1 South, Range 14 East, Gila and Salt River Base & Meridian, thence Northerly direction 25,100 ft. then Easterly 6,300 ft. to the NW corner of claim Syc12.

DATED AND POSTED on the ground this 11 day of December 2014.

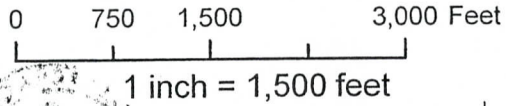
LOCATOR: HUSKY ROCK HOUND LLC


Agent

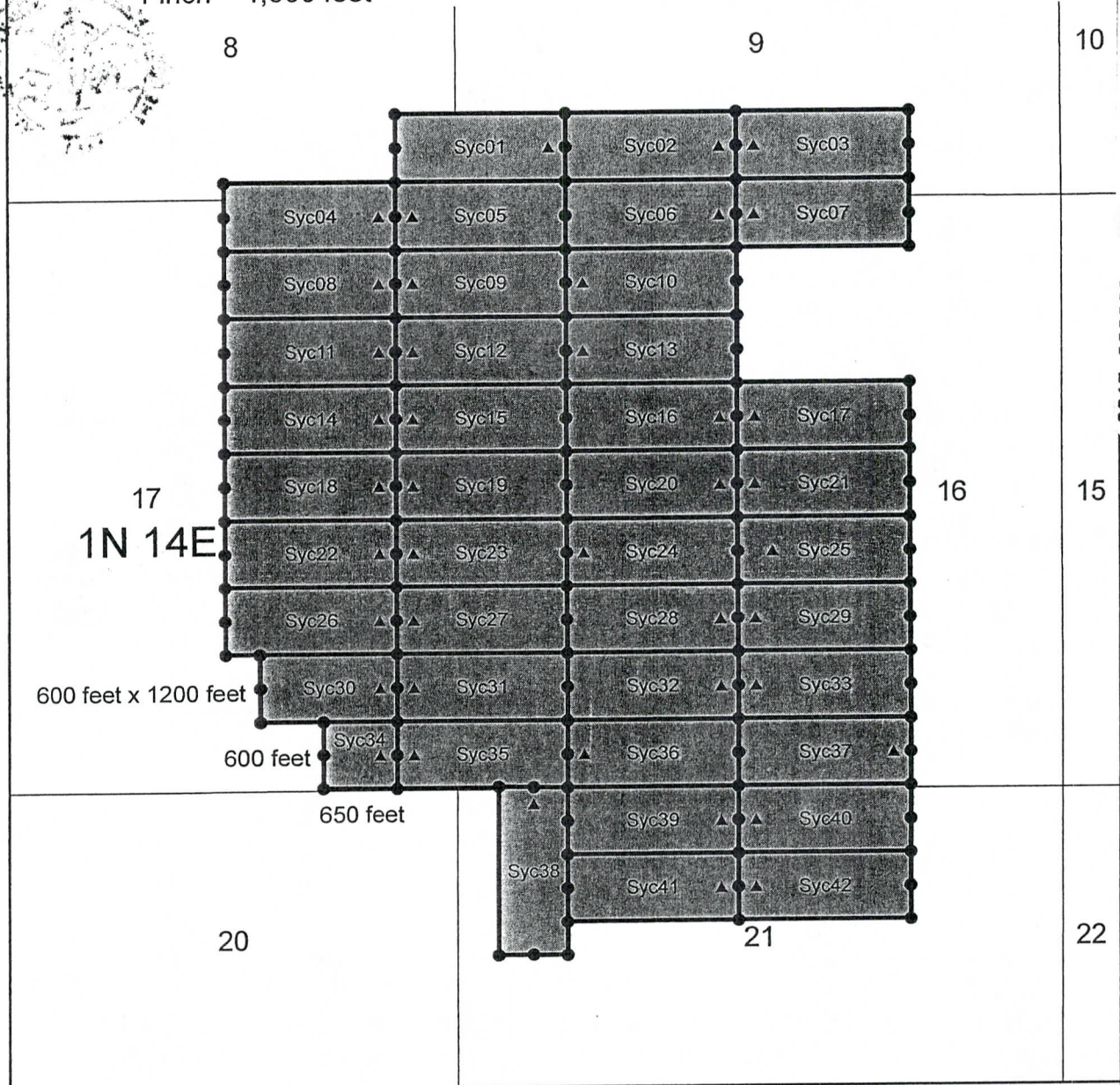
RECEIVED
AZ STATE OFFICE
2015 FEB 10 A 10:53
PHOENIX, ARIZONA

AMC430408

Lode Mining Claim



The NW corner of Syc12 is located about 25,100 ft North and 6,300 ft East of the survey monument located at the Northeast corner of Section 7 T01S - R14E GSRB&M.



2015-000293 NML Page: 2 of 2
 01/13/2015 12:39:53 PM Receipt #: 15-0246
 Rec Fee: \$9,000 Joey Wilkins
 Gila County, Az, Sadie Jo Bingham, Recorder

Lode Mining Claims

The above map depicts the Syc12 mining claim, which is located in Section(s) 16 & 17 Township 01N, Range 14E, Gila and Salt River Base and Meridian, Gila County, Arizona

The Type of corner and location monuments used are as follows: 2" x 2" x 4' wood post.

All claims depicted on the map are 1500 feet between each end line and 600 feet between each side line, unless otherwise noted. The bearings between all claim corners are north-south and east-west as depicted on the map.

Legend

- Claim Monument
- ▲ Location Monument



Husky Rock Hound LLC
 Syc 01-42
 T01N - R14E
 Gila County, Arizona



When Recorded Mail To:
Husky Rock Hound LLC
740 W. Las Lomitas Rd
Tucson, AZ 85704



LOCATION NOTICE FOR LODE MINING CLAIM

BLM
Date
Stamp

NOTICE IS HEREBY GIVEN that the Syc13 lode mining claim has been located by Husky Rock Hound LLC, whose current mailing address is 740 W. Las Lomitas Rd Tucson, AZ 85704.

The general course of this claim is East to West and is situated in Gila County, Arizona. This claim is 1500 feet in length and 600 feet in width. This claim runs from the location monument on which this location notice is posted approximately 1490 feet in a Easterly direction to the East end line and 10 feet in a Westerly direction to the West end line and 300 feet in a Northerly direction to the North side line and 300 feet in a Southerly direction to the South side line. This claim is marked by six monuments, one at each corner and one at the center of each end line of the claim.

The location monument on which this notice is posted is situated within Section 16, Township 1 North, Range 14 East, Gila and Salt Base & Meridian, Arizona and this claim encompasses portions of the following quarter section (s), section (s), Township (s), and Range (s) NW ¼ of Section 16, Township 1 North, Range 14 East, Gila and Salt River Base & Meridian, Arizona.

Beginning at the location monument, thence west 10 feet to the west end center, the point of beginning, and continuing in a clockwise direction

- Thence 300 feet, bearing North to the northwest corner;
- Thence 1500 feet, bearing East to the northeast corner;
- Thence 300 feet, bearing South to the east end center;
- Thence 300 feet, bearing South to the southeast corner;
- Thence 1500 feet, bearing West to the southwest corner;
- Thence 300 feet, bearing North to the west end center; the point of beginning.

The locality of this claim with reference to some natural or permanent monument and additional information (if any) concerning its locality are as follows: Begin at the survey monument located at the NE corner Section 7, Township 1 South, Range 14 East, Gila and Salt River Base & Meridian, thence Northerly direction 25,100 ft. then Easterly 7,800 ft. to the NW corner of claim Syc13.

DATED AND POSTED on the ground this 11 day of December 2014.

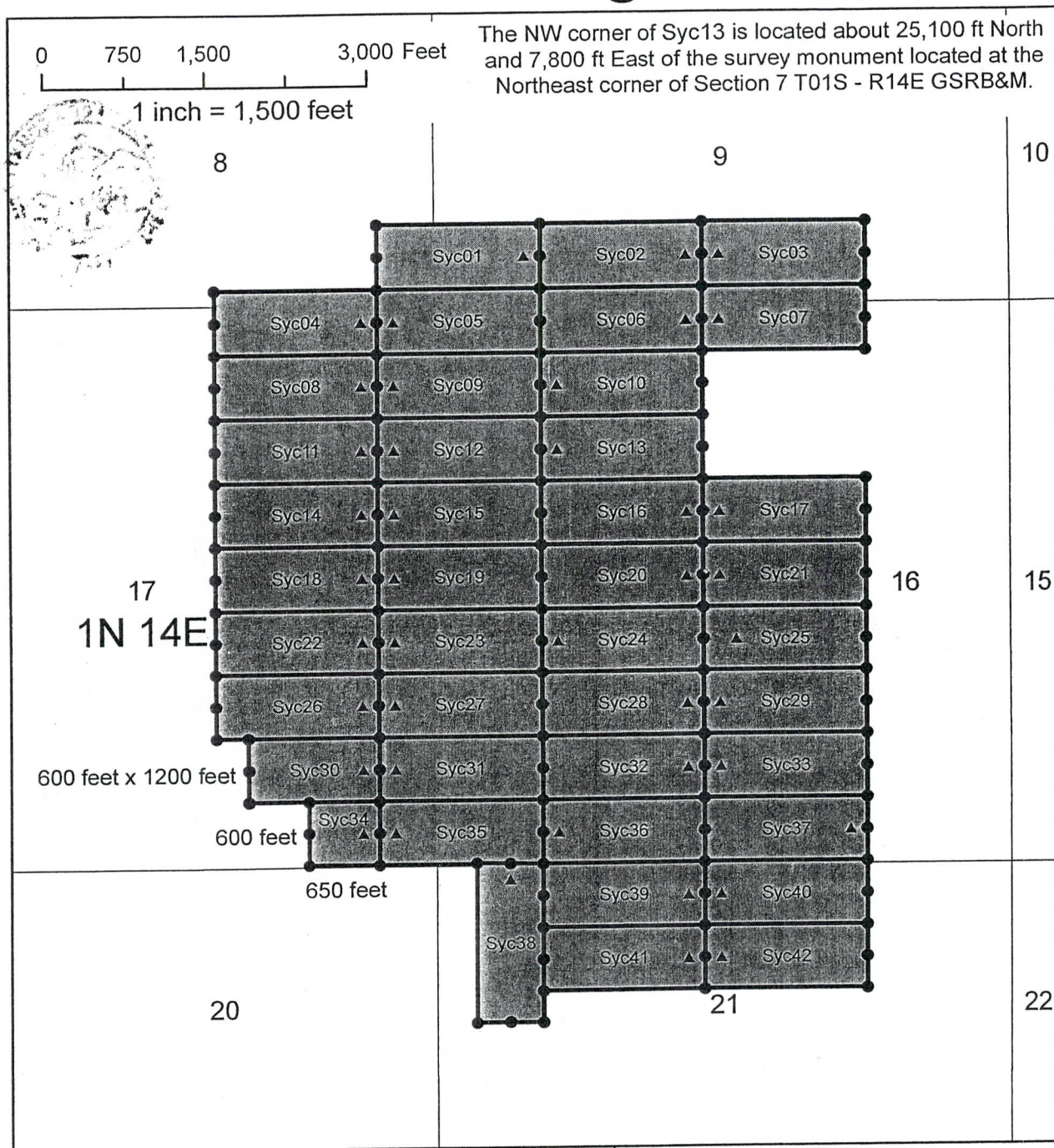
LOCATOR: HUSKY ROCK HOUND LLC

Agent

RECEIVED
AZ STATE OFFICE
2015 FEB 10 A 10:53
PHOENIX, ARIZONA

AMC430409

Lode Mining Claim



2015-000294 NML Page: 2 of 2
 01/13/2015 12:39:53 PM Receipt #: 15-0246
 Rec Fee: \$9.00 Joey Wilkins
 Gila County, Az, Sadie Jo Bingham, Recorder

Lode Mining Claims

The above map depicts the Syc13 mining claim, which is located in Section(s) 16 Township 01N, Range 14E, Gila and Salt River Base and Meridian, Gila County, Arizona

The Type of corner and location monuments used are as follows: 2" x 2" x 4' wood post.

All claims depicted on the map are 1500 feet between each end line and 600 feet between each side line, unless otherwise noted. The bearings between all claim corners are north-south and east-west as depicted on the map.

Legend

- Claim Monument
- ▲ Location Monument

N

Husky Rock Hound LLC
 Syc 01-42
 T01N - R14E
 Gila County, Arizona



When Recorded Mail To:
Husky Rock Hound LLC
740 W. Las Lomas Rd
Tucson, AZ 85704



LOCATION NOTICE FOR LODE MINING CLAIM

BLM
Date
Stamp

NOTICE IS HEREBY GIVEN that the Syc14 lode mining claim has been located by Husky Rock Hound LLC, whose current mailing address is 740 W. Las Lomas Rd Tucson, AZ 85704.

The general course of this claim is **East to West** and is situated in **Gila** County, Arizona. This claim is 1500 feet in length and 600 feet in width. This claim runs from the location monument on which this location notice is posted approximately 1490 feet in a **Westerly** direction to the **West** end line and 10 feet in a **Easterly** direction to the **East** end line and 300 feet in a **Northerly** direction to the **North** side line and 300 feet in a **Southerly** direction to the **South** side line. This claim is marked by six monuments, one at each corner and one at the center of each end line of the claim.

The location monument on which this notice is posted is situated within **Section 17, Township 1 North, Range 14 East**, Gila and Salt Base & Meridian, Arizona and this claim encompasses portions of the following quarter section (s), section (s), Township (s), and Range (s) **NE 1/4 of Section 17, Township 1 North, Range 14 East**, Gila and Salt River Base & Meridian, Arizona.

Beginning at the location monument, thence east 10 feet to the east end center, the point of beginning, and continuing in a clockwise direction

- Thence 300 feet, bearing South to the southeast corner;
- Thence 1500 feet, bearing West to the Southwest corner;
- Thence 300 feet, bearing North to the west end center;
- Thence 300 feet, bearing North to the northwest corner;
- Thence 1500 feet, bearing East to the northeast corner;
- Thence 300 feet, bearing South to the east end center; the point of beginning.

The locality of this claim with reference to some natural or permanent monument and additional information (if any) concerning its locality are as follows: **Begin at the survey monument located at the NE corner Section 7, Township 1 South, Range 14 East, Gila and Salt River Base & Meridian, thence Northerly direction 24,500 ft. then Easterly 4,800 ft. to the NW corner of claim Syc14.**

DATED AND POSTED on the ground this 11 day of December 2014.

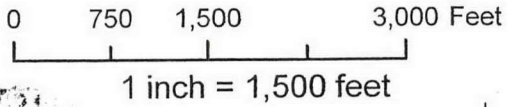
LOCATOR: HUSKY ROCK HOUND LLC

Agent

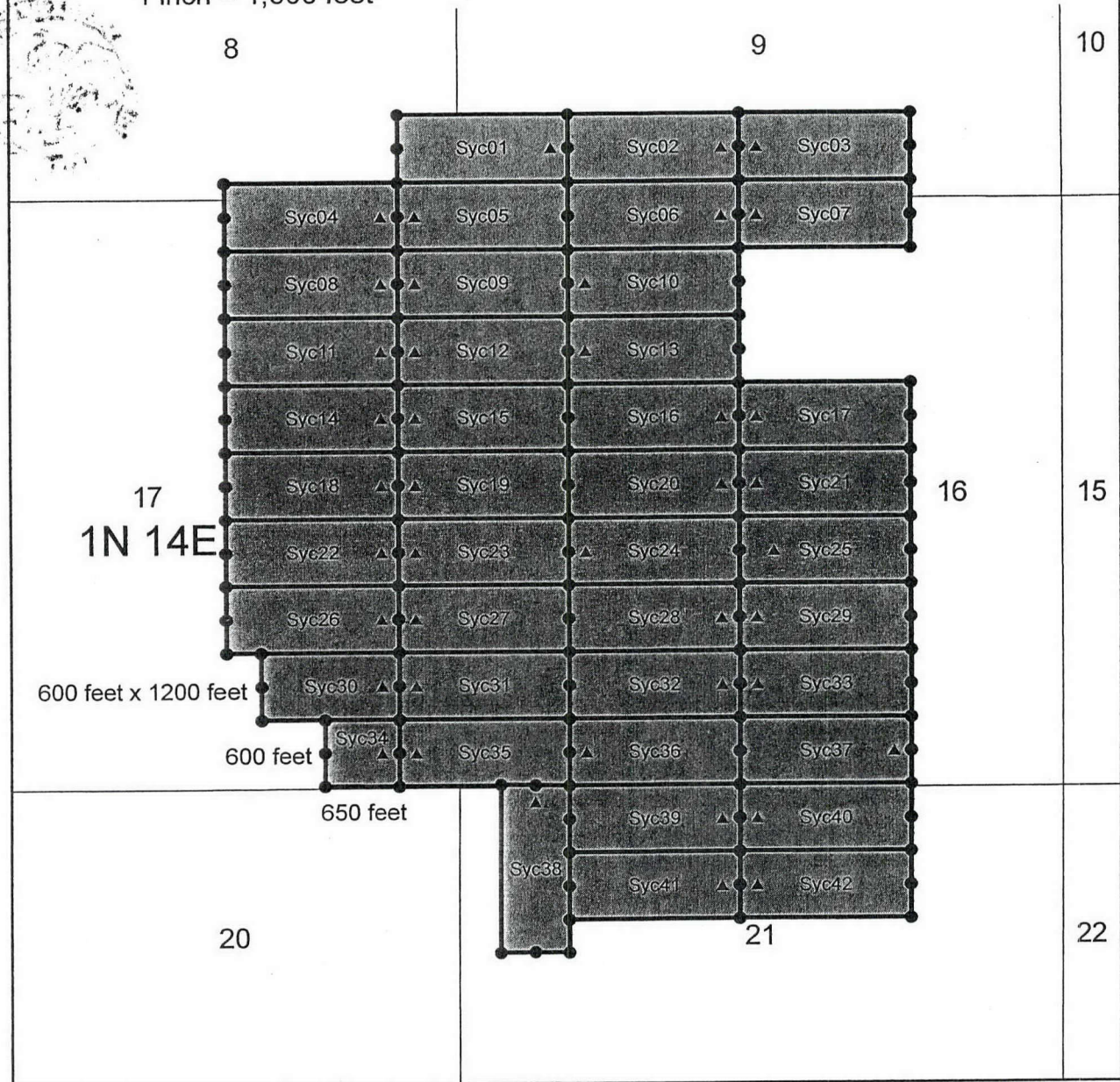
RECEIVED
AZ STATE OFFICE
2015 FEB 10 A 10:53
PHOENIX, ARIZONA

AMC430410

Lode Mining Claim



The NW corner of Syc14 is located about 24,500 ft North and 4,800 ft East of the survey monument located at the Northeast corner of Section 7 T01S - R14E GSRB&M.



2015-000295 NML Page: 2 of 2
 01/13/2015 12:39:53 PM Receipt #: 15-0246
 Rec Fee: \$9.00 Joey Wilkins
 Gila County, Az, Sadie Jo Bingham, Recorder

Lode Mining Claims

The above map depicts the Syc14 mining claim, which is located in Section(s) 17 Township 01N, Range 14E, Gila and Salt River Base and Meridian, Gila County, Arizona

The Type of corner and location monuments used are as follows: 2" x 2" x 4' wood post.

All claims depicted on the map are 1500 feet between each end line and 600 feet between each side line, unless otherwise noted. The bearings between all claim corners are north-south and east-west as depicted on the map.

Legend

- Claim Monument
- ▲ Location Monument



Husky Rock Hound LLC
 Syc 01-42
 T01N - R14E
 Gila County, Arizona



When Recorded Mail To:
Husky Rock Hound LLC
740 W. Las Lomas Rd
Tucson, AZ 85704



LOCATION NOTICE FOR LODE MINING CLAIM

BLM
Date
Stamp

NOTICE IS HEREBY GIVEN that the Syc15 lode mining claim has been located by Husky Rock Hound LLC, whose current mailing address is 740 W. Las Lomas Rd Tucson, AZ 85704.

The general course of this claim is East to West and is situated in Gila County, Arizona. This claim is 1500 feet in length and 600 feet in width. This claim runs from the location monument on which this location notice is posted approximately 1490 feet in a Easterly direction to the East end line and 10 feet in a Westerly direction to the West end line and 300 feet in a Northerly direction to the North side line and 300 feet in a Southerly direction to the South side line. This claim is marked by six monuments, one at each corner and one at the center of each end line of the claim.

The location monument on which this notice is posted is situated within Section 17, Township 1 North, Range 14 East, Gila and Salt Base & Meridian, Arizona and this claim encompasses portions of the following quarter section (s), section (s), Township (s), and Range (s) NE ¼ of Section 17 and the NW ¼ of Section 16, Township 1 North, Range 14 East, Gila and Salt River Base & Meridian, Arizona.


Beginning at the location monument, thence west 10 feet to the west end center, the point of beginning, and continuing in a clockwise direction

- Thence 300 feet, bearing North to the northwest corner;
- Thence 1500 feet, bearing East to the northeast corner;
- Thence 300 feet, bearing South to the east end center;
- Thence 300 feet, bearing South to the southeast corner;
- Thence 1500 feet, bearing West to the southwest corner;
- Thence 300 feet, bearing North to the west end center; the point of beginning.

The locality of this claim with reference to some natural or permanent monument and additional information (if any) concerning its locality are as follows: Begin at the survey monument located at the NE corner Section 7, Township 1 South, Range 14 East, Gila and Salt River Base & Meridian, thence Northerly direction 24,500 ft. then Easterly 6,300 ft. to the NW corner of claim Syc15.

DATED AND POSTED on the ground this 11 day of December 2014.

LOCATOR: HUSKY ROCK HOUND LLC


Agent

RECEIVED
AZ STATE OFFICE
PHOENIX, ARIZONA
2015 FEB 10 A 10:53

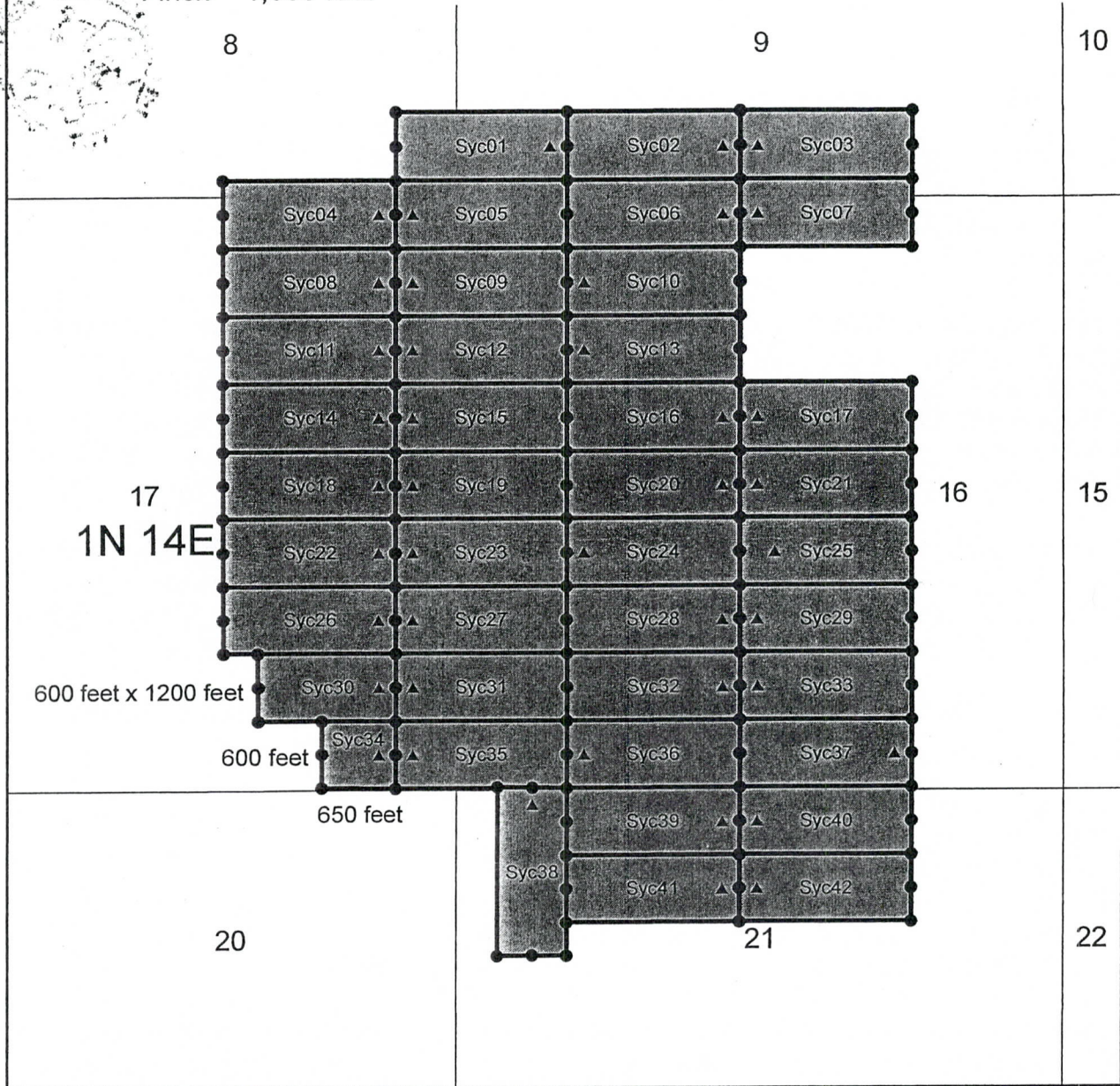
AMC430411

Lode Mining Claim

0 750 1,500 3,000 Feet

1 inch = 1,500 feet

The NW corner of Syc15 is located about 24,500 ft North and 6,300 ft East of the survey monument located at the Northeast corner of Section 7 T01S - R14E GSRB&M.



2015-000296 NML Page: 2 of 2
 01/13/2015 12:39:53 PM Receipt #: 15-0246
 Rec Fee: \$9.00 Joey Wilkins
 Gila County, Az, Sadie Jo Bingham, Recorder

Lode Mining Claims

The above map depicts the Syc15 mining claim, which is located in Section(s) 16 & 17 Township 01N, Range 14E, Gila and Salt River Base and Meridian, Gila County, Arizona

The Type of corner and location monuments used are as follows: 2" x 2" x 4' wood post.

All claims depicted on the map are 1500 feet between each end line and 600 feet between each side line, unless otherwise noted. The bearings between all claim corners are north-south and east-west as depicted on the map.

Legend

- Claim Monument
- ▲ Location Monument



Husky Rock Hound LLC
 Syc 01-42
 T01N - R14E
 Gila County, Arizona



When Recorded Mail To:
Husky Rock Hound LLC
740 W. Las Lomitas Rd
Tucson, AZ 85704



LOCATION NOTICE FOR LODE MINING CLAIM

NOTICE IS HEREBY GIVEN that the Syc16 lode mining claim has been located by Husky Rock Hound LLC, whose current mailing address is 740 W. Las Lomitas Rd Tucson, AZ 85704.

BLM
Date
Stamp

The general course of this claim is East to West and is situated in Gila County, Arizona. This claim is 1500 feet in length and 600 feet in width. This claim runs from the location monument on which this location notice is posted approximately 1490 feet in a Westerly direction to the West end line and 10 feet in a Easterly direction to the East end line and 300 feet in a Northerly direction to the North side line and 300 feet in a Southerly direction to the South side line. This claim is marked by six monuments, one at each corner and one at the center of each end line of the claim.

The location monument on which this notice is posted is situated within Section 16, Township 1 North, Range 14 East, Gila and Salt Base & Meridian, Arizona and this claim encompasses portions of the following quarter section (s), section (s), Township (s), and Range (s) NW ¼ of Section 16, Township 1 North, Range 14 East, Gila and Salt River Base & Meridian, Arizona.

Beginning at the location monument, thence east 10 feet to the east end center, the point of beginning, and continuing in a clockwise direction

- Thence 300 feet, bearing South to the southeast corner;
- Thence 1500 feet, bearing West to the Southwest corner;
- Thence 300 feet, bearing North to the west end center;
- Thence 300 feet, bearing North to the northwest corner;
- Thence 1500 feet, bearing East to the northeast corner;
- Thence 300 feet, bearing South to the east end center; the point of beginning.

The locality of this claim with reference to some natural or permanent monument and additional information (if any) concerning its locality are as follows: Begin at the survey monument located at the NE corner Section 7, Township 1 South, Range 14 East, Gila and Salt River Base & Meridian, thence Northerly direction 24,500 ft. then Easterly 7,800 ft. to the NW corner of claim Syc16.

DATED AND POSTED on the ground this 10 day of December 2014.

LOCATOR: HUSKY ROCK HOUND LLC

Agent

RECEIVED
AZ STATE OFFICE
2015 FEB 10 A 10: 53
PHOENIX, ARIZONA

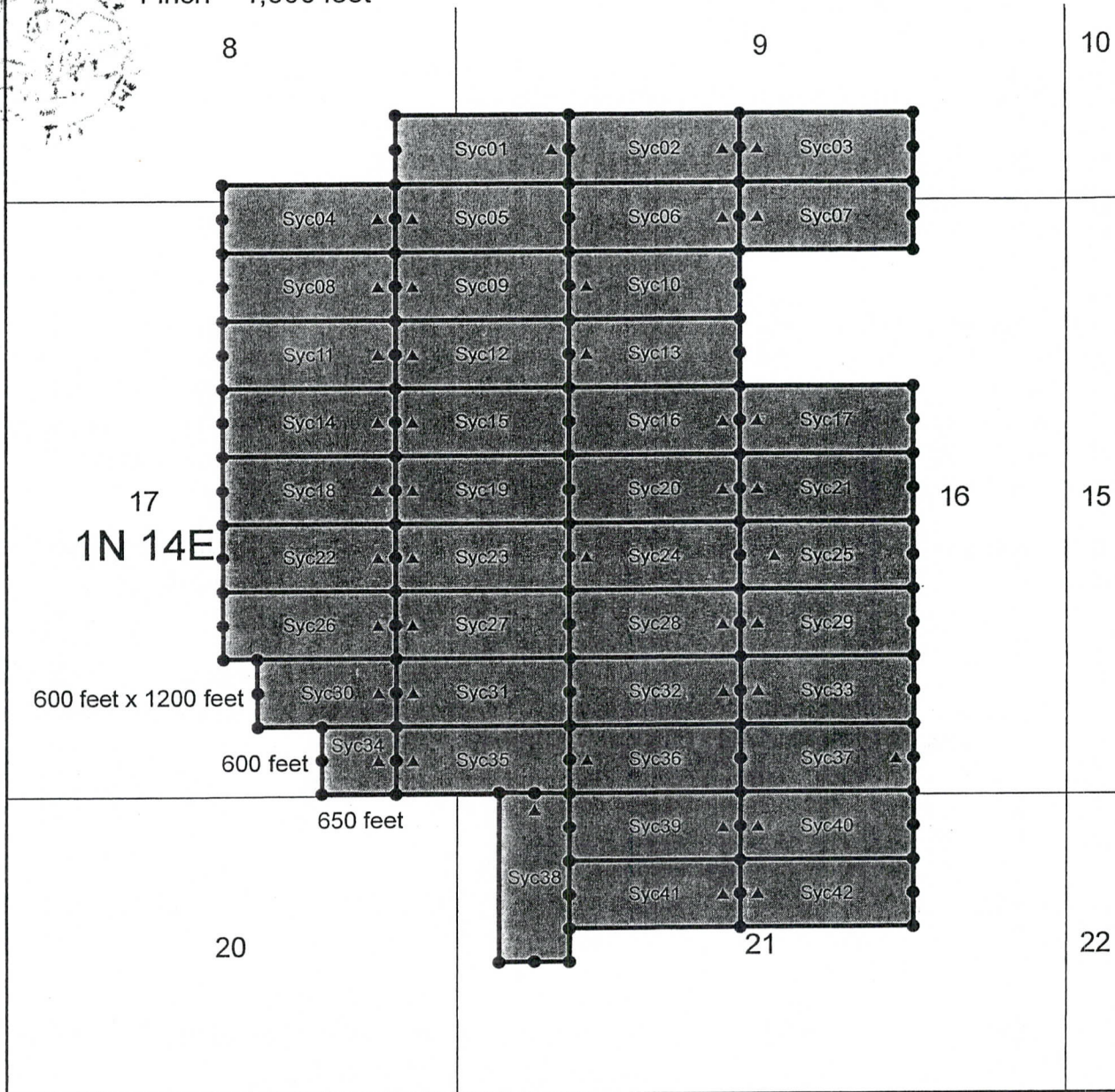
AMC4304121

Lode Mining Claim

0 750 1,500 3,000 Feet

1 inch = 1,500 feet

The NW corner of Syc16 is located about 24,500 ft North and 7,800 ft East of the survey monument located at the Northeast corner of Section 7 T01S - R14E GSRB&M.



2015-000297 NML
 01/13/2015 12:39:53 PM
 Rec Fee: \$9.00
 Gila County, Az, Sadie Jo Bingham, Recorder

Page: 2 of 2
 Receipt #: 15-0246
 Joey Wilkins

Lode Mining Claims

The above map depicts the Syc16 mining claim, which is located in Section(s) 16 Township 01N, Range 14E, Gila and Salt River Base and Meridian, Gila County, Arizona

The Type of corner and location monuments used are as follows: 2" x 2" x 4' wood post.

All claims depicted on the map are 1500 feet between each end line and 600 feet between each side line, unless otherwise noted. The bearings between all claim corners are north-south and east-west as depicted on the map.

Legend

- Claim Monument
- ▲ Location Monument



Husky Rock Hound LLC
 Syc 01-42
 T01N - R14E
 Gila County, Arizona

When Recorded Mail To:
Husky Rock Hound LLC
740 W. Las Lomitas Rd
Tucson, AZ 85704



LOCATION NOTICE FOR LODE MINING CLAIM

BLM
Date
Stamp

NOTICE IS HEREBY GIVEN that the Syc17 lode mining claim has been located by Husky Rock Hound LLC, whose current mailing address is 740 W. Las Lomitas Rd Tucson, AZ 85704.

The general course of this claim is East to West and is situated in Gila County, Arizona. This claim is 1500 feet in length and 600 feet in width. This claim runs from the location monument on which this location notice is posted approximately 1490 feet in a Easterly direction to the East end line and 10 feet in a Westerly direction to the West end line and 300 feet in a Northerly direction to the North side line and 300 feet in a Southerly direction to the South side line. This claim is marked by six monuments, one at each corner and one at the center of each end line of the claim.

The location monument on which this notice is posted is situated within Section 16, Township 1 North, Range 14 East, Gila and Salt Base & Meridian, Arizona and this claim encompasses portions of the following quarter section (s), section (s), Township (s), and Range (s) NW and NE ¼ of Section 16, Township 1 North, Range 14 East, Gila and Salt River Base & Meridian, Arizona.


Beginning at the location monument, thence west 10 feet to the west end center, the point of beginning, and continuing in a clockwise direction

- Thence 300 feet, bearing North to the northwest corner;
- Thence 1500 feet, bearing East to the northeast corner;
- Thence 300 feet, bearing South to the east end center;
- Thence 300 feet, bearing South to the southeast corner;
- Thence 1500 feet, bearing West to the southwest corner;
- Thence 300 feet, bearing North to the west end center; the point of beginning.

The locality of this claim with reference to some natural or permanent monument and additional information (if any) concerning its locality are as follows: Begin at the survey monument located at the NE corner Section 7, Township 1 South, Range 14 East, Gila and Salt River Base & Meridian, thence Northerly direction 24,500 ft. then Easterly 9,300 ft. to the NW corner of claim Syc17.

DATED AND POSTED on the ground this 10 day of December 2014.

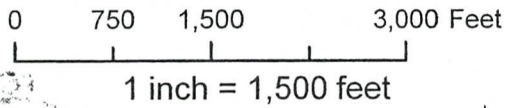
LOCATOR: HUSKY ROCK HOUND LLC


Agent

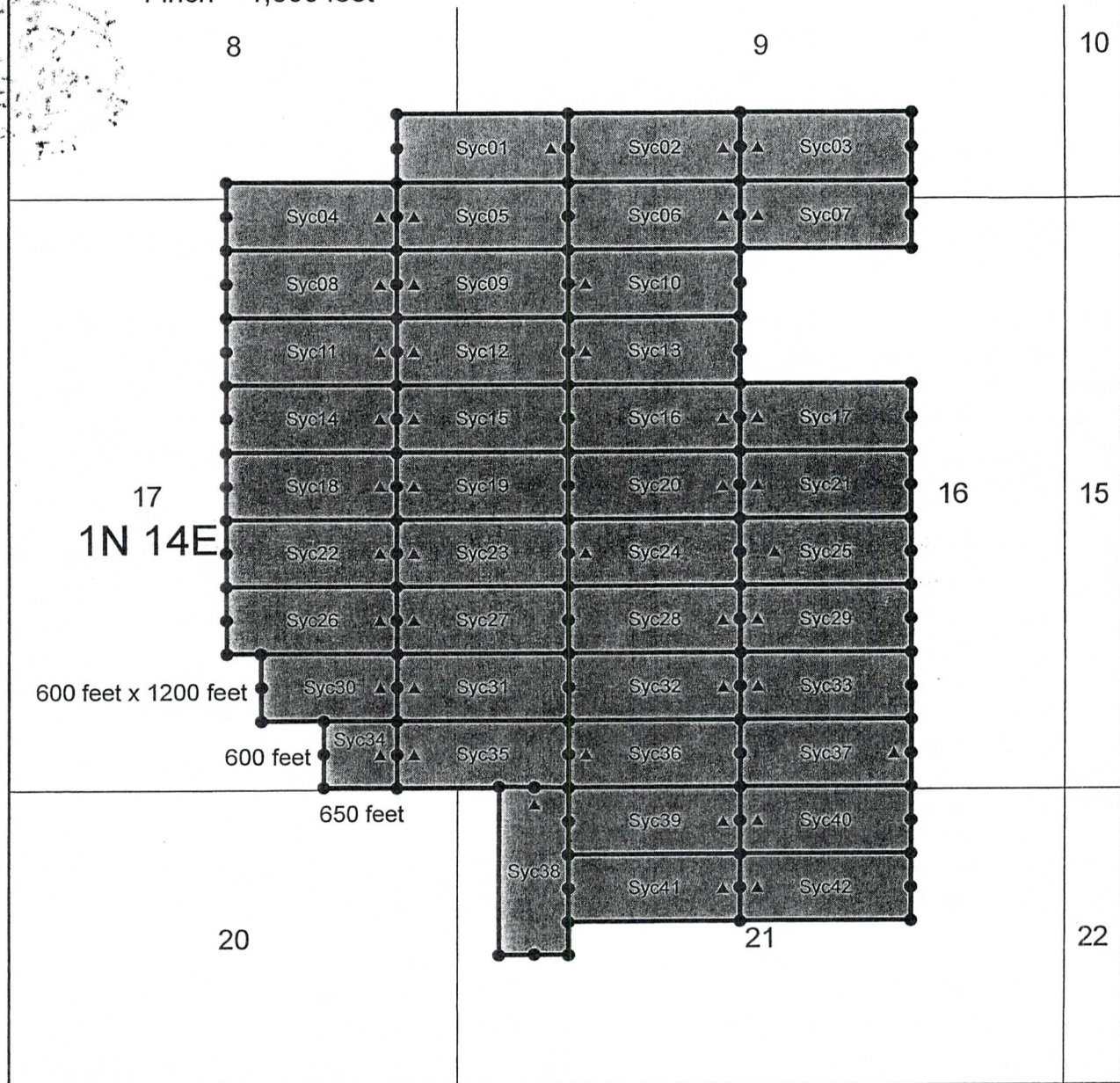
RECEIVED
AZ STATE OFFICE
2015 FEB 10 A 10:53
PHOENIX, ARIZONA

AMC430413

Lode Mining Claim



The NW corner of Syc17 is located about 24,500 ft North and 9,300 ft East of the survey monument located at the Northeast corner of Section 7 T01S - R14E GSRB&M.



Page: 2 of 2
 NML 2015-000298
 01/13/2015 12:39:53 PM
 Receipt #: 15-0246
 Rec Fee: \$9.00
 Joey Wilkins
 Gila County, Az
 Sadie Jo Bingham, Recorder

Lode Mining Claims

The above map depicts the Syc17 mining claim, which is located in Section(s) 16 Township 01N, Range 14E, Gila and Salt River Base and Meridian, Gila County, Arizona

The Type of corner and location monuments used are as follows: 2" x 2" x 4' wood post.

All claims depicted on the map are 1500 feet between each end line and 600 feet between each side line, unless otherwise noted. The bearings between all claim corners are north-south and east-west as depicted on the map.

Legend

- Claim Monument
- ▲ Location Monument

N

Husky Rock Hound LLC
 Syc 01-42
 T01N - R14E
 Gila County, Arizona

When Recorded Mail To:
Husky Rock Hound LLC
740 W. Las Lomas Rd
Tucson, AZ 85704



LOCATION NOTICE FOR LODE MINING CLAIM

BLM
Date
Stamp

NOTICE IS HEREBY GIVEN that the Syc18 lode mining claim has been located by Husky Rock Hound LLC, whose current mailing address is 740 W. Las Lomas Rd Tucson, AZ 85704.

The general course of this claim is East to West and is situated in Gila County, Arizona. This claim is 1500 feet in length and 600 feet in width. This claim runs from the location monument on which this location notice is posted approximately 1490 feet in a Westerly direction to the West end line and 10 feet in a Easterly direction to the East end line and 300 feet in a Northerly direction to the North side line and 300 feet in a Southerly direction to the South side line. This claim is marked by six monuments, one at each corner and one at the center of each end line of the claim.

The location monument on which this notice is posted is situated within Section 17, Township 1 North, Range 14 East, Gila and Salt Base & Meridian, Arizona and this claim encompasses portions of the following quarter section (s), section (s), Township (s), and Range (s) NE and SE ¼ of Section 17, Township 1 North, Range 14 East, Gila and Salt River Base & Meridian, Arizona.


Beginning at the location monument, thence east 10 feet to the east end center, the point of beginning, and continuing in a clockwise direction

- Thence 300 feet, bearing South to the southeast corner;
- Thence 1500 feet, bearing West to the Southwest corner;
- Thence 300 feet, bearing North to the west end center;
- Thence 300 feet, bearing North to the northwest corner;
- Thence 1500 feet, bearing East to the northeast corner;
- Thence 300 feet, bearing South to the east end center; the point of beginning.

The locality of this claim with reference to some natural or permanent monument and additional information (if any) concerning its locality are as follows: Begin at the survey monument located at the NE corner Section 7, Township 1 South, Range 14 East, Gila and Salt River Base & Meridian, thence Northerly direction 23,900 ft. then Easterly 4,800 ft. to the NW corner of claim Syc18.

DATED AND POSTED on the ground this 11 day of December 2014.

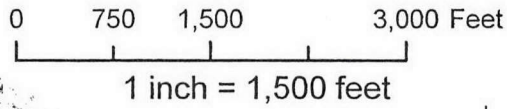
LOCATOR: HUSKY ROCK HOUND LLC


Agent

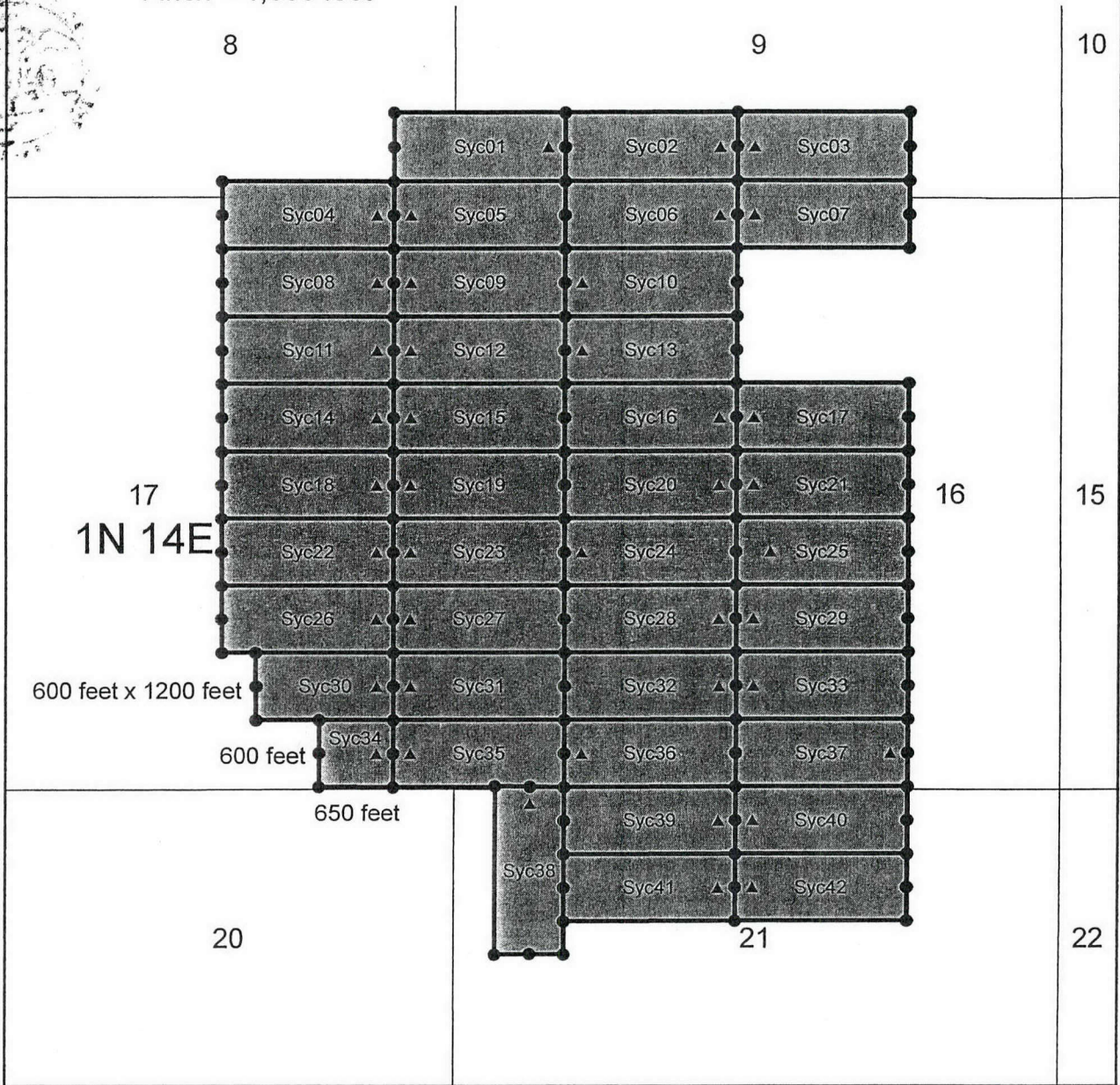
RECEIVED
AZ STATE OFFICE
2015 FEB 10 A 10: 53
PHOENIX, ARIZONA

AMC430414

Lode Mining Claim



The NW corner of Syc18 is located about 23,900 ft North and 4,800 ft East of the survey monument located at the Northeast corner of Section 7 T01S - R14E GSRB&M.



2015-000299 NML Page: 2 of 2
 01/13/2015 12:39:53 PM Receipt #: 15-0246
 Rec Fee: \$9.00 Joey Wilkins
 Gila County, Az, Sadie Jo Bingham, Recorder

Lode Mining Claims

The above map depicts the Syc18 mining claim, which is located in Section(s) 17 Township 01N, Range 14E, Gila and Salt River Base and Meridian, Gila County, Arizona

The Type of corner and location monuments used are as follows: 2" x 2" x 4' wood post.

All claims depicted on the map are 1500 feet between each end line and 600 feet between each side line, unless otherwise noted. The bearings between all claim corners are north-south and east-west as depicted on the map.

Legend

- Claim Monument
- ▲ Location Monument



Husky Rock Hound LLC
 Syc 01-42
 T01N - R14E
 Gila County, Arizona

When Recorded Mail To:
Husky Rock Hound LLC
740 W. Las Lomitas Rd
Tucson, AZ 85704



LOCATION NOTICE FOR LODE MINING CLAIM

NOTICE IS HEREBY GIVEN that the Syc19 lode mining claim has been located by Husky Rock Hound LLC, whose current mailing address is 740 W. Las Lomitas Rd Tucson, AZ 85704.

BLM
Date
Stamp

The general course of this claim is East to West and is situated in Gila County, Arizona. This claim is 1500 feet in length and 600 feet in width. This claim runs from the location monument on which this location notice is posted approximately 1490 feet in a Easterly direction to the East end line and 10 feet in a Westerly direction to the West end line and 300 feet in a Northerly direction to the North side line and 300 feet in a Southerly direction to the South side line. This claim is marked by six monuments, one at each corner and one at the center of each end line of the claim.

The location monument on which this notice is posted is situated within Section 17, Township 1 North, Range 14 East, Gila and Salt Base & Meridian, Arizona and this claim encompasses portions of the following quarter section (s), section (s), Township (s), and Range (s) NE and SE ¼ of Section 17 and the NW and SW ¼ of Section 16, Township 1 North, Range 14 East, Gila and Salt River Base & Meridian, Arizona.


Beginning at the location monument, thence west 10 feet to the west end center, the point of beginning, and continuing in a clockwise direction

- Thence 300 feet, bearing North to the northwest corner;
- Thence 1500 feet, bearing East to the northeast corner;
- Thence 300 feet, bearing South to the east end center;
- Thence 300 feet, bearing South to the southeast corner;
- Thence 1500 feet, bearing West to the southwest corner;
- Thence 300 feet, bearing North to the west end center; the point of beginning.

The locality of this claim with reference to some natural or permanent monument and additional information (if any) concerning its locality are as follows: Begin at the survey monument located at the NE corner Section 7, Township 1 South, Range 14 East, Gila and Salt River Base & Meridian, thence Northerly direction 23,900 ft. then Easterly 6,300 ft. to the NW corner of claim Syc19.

DATED AND POSTED on the ground this 11 day of December 2014.

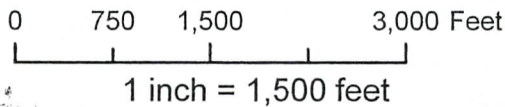
LOCATOR: HUSKY ROCK HOUND LLC


Agent

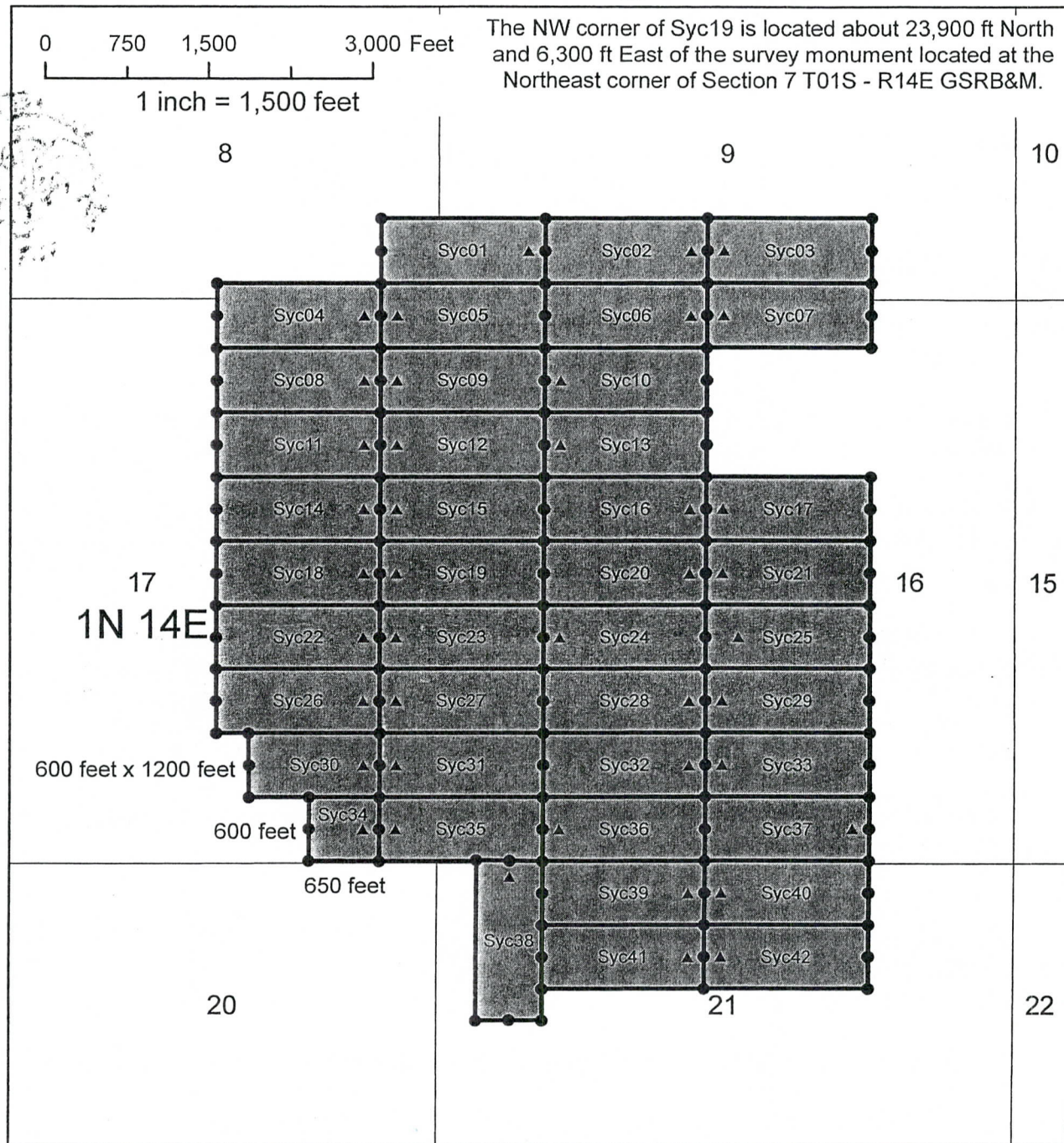
RECEIVED
AZ STATE OFFICE
2015 FEB 10 A 10:53
PHOENIX, ARIZONA

AMC430415

Lode Mining Claim



The NW corner of Syc19 is located about 23,900 ft North and 6,300 ft East of the survey monument located at the Northeast corner of Section 7 T01S - R14E GSRB&M.



2015-000300 NML
 01/13/2015 12:39:53 PM Receipt #: 15-0246
 Rec Fee: \$9.00 Joey Wilkins
 Gila County, Az, Sadie Jo Bingham, Recorder

Lode Mining Claims

The above map depicts the Syc19 mining claim, which is located in Section(s) 16 & 17 Township 01N, Range 14E, Gila and Salt River Base and Meridian, Gila County, Arizona

The Type of corner and location monuments used are as follows: 2" x 2" x 4' wood post.

All claims depicted on the map are 1500 feet between each end line and 600 feet between each side line, unless otherwise noted. The bearings between all claim corners are north-south and east-west as depicted on the map.

Legend

- Claim Monument
- ▲ Location Monument



Husky Rock Hound LLC
 Syc 01-42
 T01N - R14E
 Gila County, Arizona



When Recorded Mail To:
Husky Rock Hound LLC
740 W. Las Lomitas Rd
Tucson, AZ 85704



LOCATION NOTICE FOR LODE MINING CLAIM

NOTICE IS HEREBY GIVEN that the Syc20 lode mining claim has been located by Husky Rock Hound LLC, whose current mailing address is 740 W. Las Lomitas Rd Tucson, AZ 85704.

BLM
Date
Stamp

The general course of this claim is **East to West** and is situated in **Gila** County, Arizona. This claim is 1500 feet in length and 600 feet in width. This claim runs from the location monument on which this location notice is posted approximately 1490 feet in a **Westerly** direction to the **West** end line and 10 feet in a **Easterly** direction to the **East** end line and 300 feet in a **Northerly** direction to the **North** side line and 300 feet in a **Southerly** direction to the **South** side line. This claim is marked by six monuments, one at each corner and one at the center of each end line of the claim.

The location monument on which this notice is posted is situated within **Section 16, Township 1 North, Range 14 East**, Gila and Salt Base & Meridian, Arizona and this claim encompasses portions of the following quarter section (s), section (s), Township (s), and Range (s) **NW and SW ¼ of Section 16, Township 1 North, Range 14 East**, Gila and Salt River Base & Meridian, Arizona.

Beginning at the location monument, thence east 10 feet to the east end center, the point of beginning, and continuing in a clockwise direction

- Thence 300 feet, bearing South to the southeast corner;
- Thence 1500 feet, bearing West to the Southwest corner;
- Thence 300 feet, bearing North to the west end center;
- Thence 300 feet, bearing North to the northwest corner;
- Thence 1500 feet, bearing East to the northeast corner;
- Thence 300 feet, bearing South to the east end center; the point of beginning.

The locality of this claim with reference to some natural or permanent monument and additional information (if any) concerning its locality are as follows: **Begin at the survey monument located at the NE corner Section 7, Township 1 South, Range 14 East, Gila and Salt River Base & Meridian, thence Northerly direction 23,900 ft. then Easterly 7,800 ft. to the NW corner of claim Syc20.**

DATED AND POSTED on the ground this 10 day of December 2014.

LOCATOR: HUSKY ROCK HOUND LLC

Agent

RECEIVED
AZ STATE OFFICE
2015 FEB 10 A 10:53
PHOENIX, ARIZONA

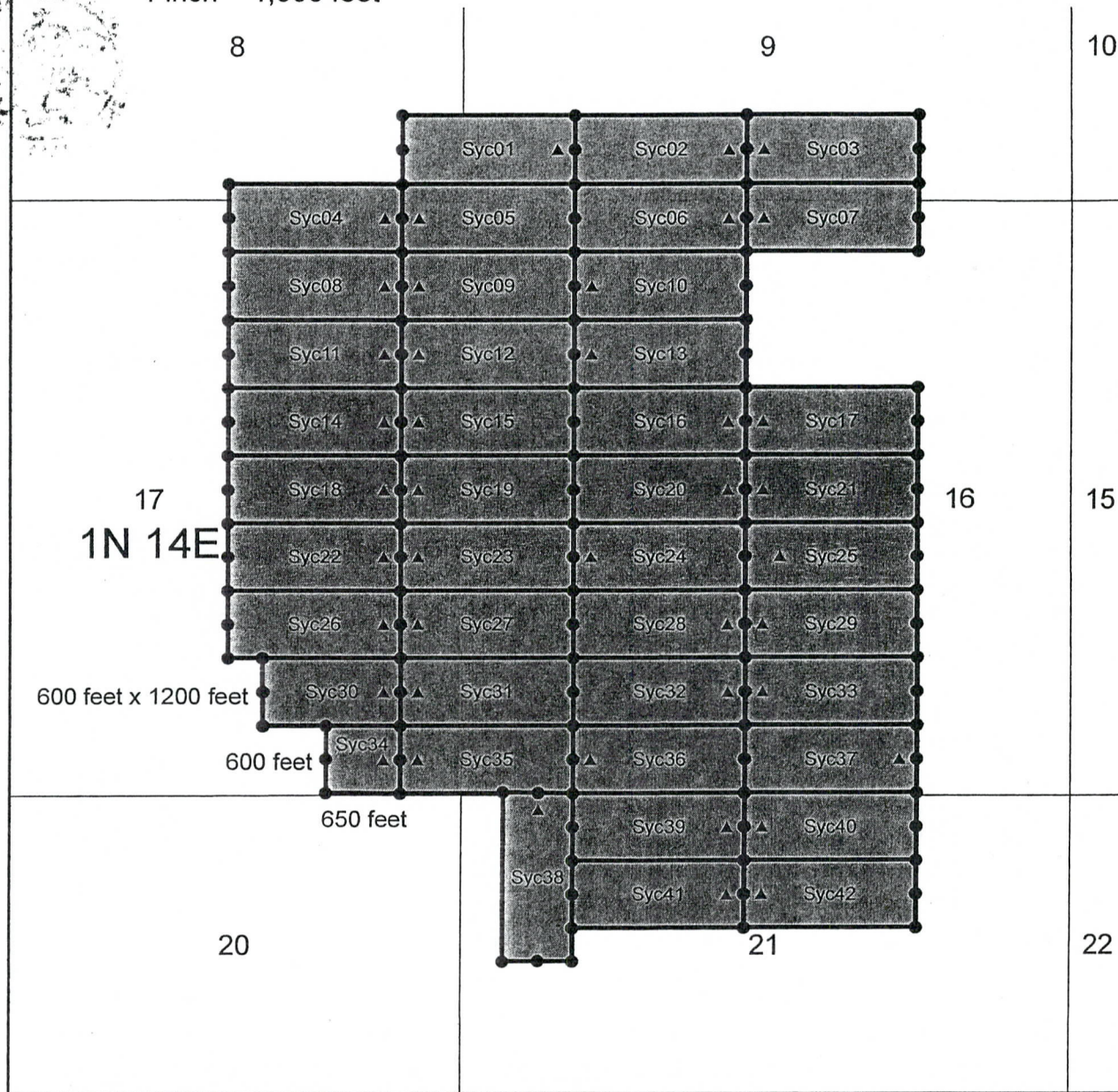
AMC430416

Lode Mining Claim

0 750 1,500 3,000 Feet

1 inch = 1,500 feet

The NW corner of Syc20 is located about 23,900 ft North and 7,800 ft East of the survey monument located at the Northeast corner of Section 7 T01S - R14E GSRB&M.



2015-000301 NML Page: 2 of 2
 01/13/2015 12:39:53 PM Receipt #: 15-0246
 Rec Fee: \$9.00 Joey Wilkins
 Gila County, Az, Sadie Jo Bingham, Recorder

Lode Mining Claims

The above map depicts the Syc20 mining claim, which is located in Section(s) 16 Township 01N, Range 14E, Gila and Salt River Base and Meridian, Gila County, Arizona

The Type of corner and location monuments used are as follows: 2" x 2" x 4' wood post.

All claims depicted on the map are 1500 feet between each end line and 600 feet between each side line, unless otherwise noted. The bearings between all claim corners are north-south and east-west as depicted on the map.

Legend

- Claim Monument
- ▲ Location Monument



Husky Rock Hound LLC
 Syc 01-42
 T01N - R14E
 Gila County, Arizona



When Recorded Mail To:
Husky Rock Hound LLC
740 W. Las Lomas Rd
Tucson, AZ 85704



LOCATION NOTICE FOR LODE MINING CLAIM

BLM
Date
Stamp

NOTICE IS HEREBY GIVEN that the Syc21 lode mining claim has been located by Husky Rock Hound LLC, whose current mailing address is 740 W. Las Lomas Rd Tucson, AZ 85704.

The general course of this claim is **East to West** and is situated in **Gila** County, Arizona. This claim is 1500 feet in length and 600 feet in width. This claim runs from the location monument on which this location notice is posted approximately 1490 feet in a **Easterly** direction to the **East** end line and 10 feet in a **Westerly** direction to the **West** end line and 300 feet in a **Northerly** direction to the **North** side line and 300 feet in a **Southerly** direction to the **South** side line. This claim is marked by six monuments, one at each corner and one at the center of each end line of the claim.

The location monument on which this notice is posted is situated within **Section 16, Township 1 North, Range 14 East**, Gila and Salt Base & Meridian, Arizona and this claim encompasses portions of the following quarter section (s), section (s), Township (s), and Range (s) **NW, NE, SW, and SE ¼ of Section 16, Township 1 North, Range 14 East**, Gila and Salt River Base & Meridian, Arizona.


Beginning at the location monument, thence west 10 feet to the west end center, the point of beginning, and continuing in a clockwise direction

- Thence 300 feet, bearing North to the northwest corner;
- Thence 1500 feet, bearing East to the northeast corner;
- Thence 300 feet, bearing South to the east end center;
- Thence 300 feet, bearing South to the southeast corner;
- Thence 1500 feet, bearing West to the southwest corner;
- Thence 300 feet, bearing North to the west end center; the point of beginning.

The locality of this claim with reference to some natural or permanent monument and additional information (if any) concerning its locality are as follows: **Begin at the survey monument located at the NE corner Section 7, Township 1 South, Range 14 East, Gila and Salt River Base & Meridian, thence Northerly direction 23,900 ft. then Easterly 9,300 ft. to the NW corner of claim Syc21.**

DATED AND POSTED on the ground this 10 day of December 2014.

LOCATOR: HUSKY ROCK HOUND LLC


Agent

RECEIVED
AZ STATE OFFICE
2015 FEB 10 A 10:53
PHOENIX, ARIZONA

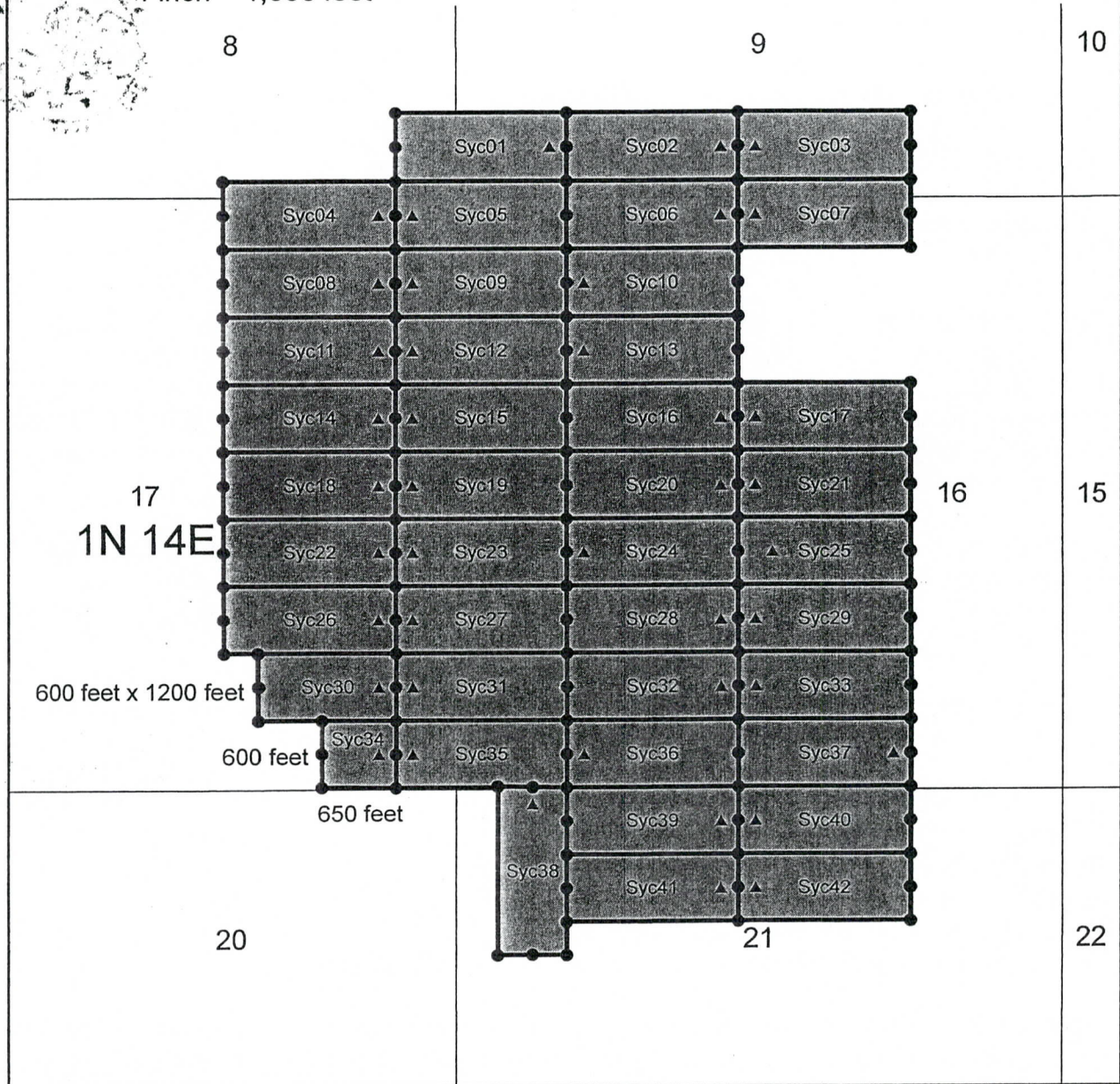
AMC430417

Lode Mining Claim

0 750 1,500 3,000 Feet

1 inch = 1,500 feet

The NW corner of Syc21 is located about 23,900 ft North and 9,300 ft East of the survey monument located at the Northeast corner of Section 7 T01S - R14E GSRB&M.



2015-000302 NML
 01/13/2015 12:39:53 PM
 Rec Fee: \$9.00
 Joey Wilkins
 Gila County, Az, Sadie Jo Bingham, Recorder

Page: 2 of 2
 Receipt #: 15-0246

Lode Mining Claims

The above map depicts the Syc21 mining claim, which is located in Section(s) 16 Township 01N, Range 14E, Gila and Salt River Base and Meridian, Gila County, Arizona

The Type of corner and location monuments used are as follows: 2" x 2" x 4' wood post.

All claims depicted on the map are 1500 feet between each end line and 600 feet between each side line, unless otherwise noted. The bearings between all claim corners are north-south and east-west as depicted on the map.

Legend

- Claim Monument
- ▲ Location Monument



Husky Rock Hound LLC
 Syc 01-42
 T01N - R14E
 Gila County, Arizona



When Recorded Mail To:
Husky Rock Hound LLC
740 W. Las Lomitas Rd
Tucson, AZ 85704



LOCATION NOTICE FOR LODE MINING CLAIM

NOTICE IS HEREBY GIVEN that the Syc22 lode mining claim has been located by Husky Rock Hound LLC, whose current mailing address is 740 W. Las Lomitas Rd Tucson, AZ 85704.

BLM
Date
Stamp

The general course of this claim is East to West and is situated in Gila County, Arizona. This claim is 1500 feet in length and 600 feet in width. This claim runs from the location monument on which this location notice is posted approximately 1490 feet in a Westerly direction to the West end line and 10 feet in a Easterly direction to the East end line and 300 feet in a Northerly direction to the North side line and 300 feet in a Southerly direction to the South side line. This claim is marked by six monuments, one at each corner and one at the center of each end line of the claim.

The location monument on which this notice is posted is situated within Section 17, Township 1 North, Range 14 East, Gila and Salt Base & Meridian, Arizona and this claim encompasses portions of the following quarter section (s), section (s), Township (s), and Range (s) SE ¼ of Section 17, Township 1 North, Range 14 East, Gila and Salt River Base & Meridian, Arizona.


Beginning at the location monument, thence east 10 feet to the east end center, the point of beginning, and continuing in a clockwise direction

- Thence 300 feet, bearing South to the southeast corner;
- Thence 1500 feet, bearing West to the Southwest corner;
- Thence 300 feet, bearing North to the west end center;
- Thence 300 feet, bearing North to the northwest corner;
- Thence 1500 feet, bearing East to the northeast corner;
- Thence 300 feet, bearing South to the east end center; the point of beginning.

The locality of this claim with reference to some natural or permanent monument and additional information (if any) concerning its locality are as follows: Begin at the survey monument located at the NE corner Section 7, Township 1 South, Range 14 East, Gila and Salt River Base & Meridian, thence Northerly direction 23,300 ft. then Easterly 4,800 ft. to the NW corner of claim Syc22.

DATED AND POSTED on the ground this 12 day of December 2014.

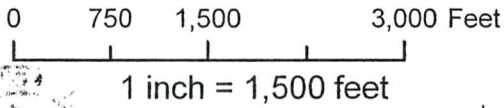
LOCATOR: HUSKY ROCK HOUND LLC


Agent

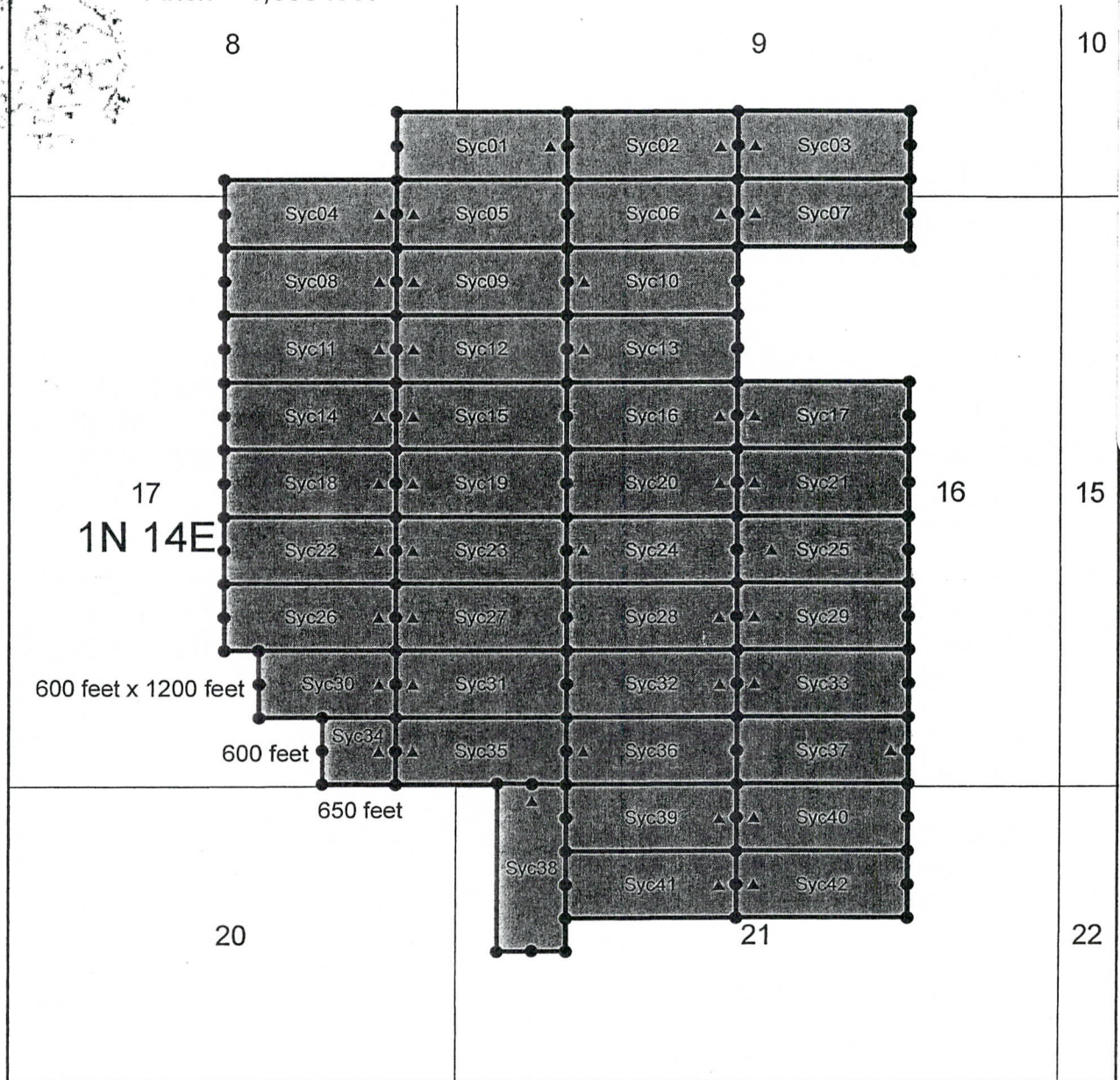
RECEIVED
AZ STATE OFFICE
2015 FEB 10 A 10:53
PHOENIX, ARIZONA

AMC430418

Lode Mining Claim



The NW corner of Syc22 is located about 23,300 ft North and 4,800 ft East of the survey monument located at the Northeast corner of Section 7 T01S - R14E GSRB&M.



2015-000303 NML Page: 2 of 2
 01/13/2015 12:39:53 PM Receipt #: 15-0246
 Rec Fee: \$9.00 Joey Wilkins
 Gila County, Az, Sadie Jo Bingham, Recorder

Lode Mining Claims

The above map depicts the Syc22 mining claim, which is located in Section(s) 17 Township 01N, Range 14E, Gila and Salt River Base and Meridian, Gila County, Arizona

The Type of corner and location monuments used are as follows: 2" x 2" x 4' wood post.

All claims depicted on the map are 1500 feet between each end line and 600 feet between each side line, unless otherwise noted. The bearings between all claim corners are north-south and east-west as depicted on the map.

Legend

- Claim Monument
- ▲ Location Monument



Husky Rock Hound LLC
 Syc 01-42
 T01N - R14E
 Gila County, Arizona

When Recorded Mail To:
Husky Rock Hound LLC
740 W. Las Lomitas Rd
Tucson, AZ 85704



LOCATION NOTICE FOR LODE MINING CLAIM

BLM
Date
Stamp

NOTICE IS HEREBY GIVEN that the Syc23 lode mining claim has been located by Husky Rock Hound LLC, whose current mailing address is 740 W. Las Lomitas Rd Tucson, AZ 85704.

The general course of this claim is East to West and is situated in Gila County, Arizona. This claim is 1500 feet in length and 600 feet in width. This claim runs from the location monument on which this location notice is posted approximately 1490 feet in a Easterly direction to the East end line and 10 feet in a Westerly direction to the West end line and 300 feet in a Northerly direction to the North side line and 300 feet in a Southerly direction to the South side line. This claim is marked by six monuments, one at each corner and one at the center of each end line of the claim.

The location monument on which this notice is posted is situated within Section 17, Township 1 North, Range 14 East, Gila and Salt Base & Meridian, Arizona and this claim encompasses portions of the following quarter section (s), section (s), Township (s), and Range (s) SE ¼ of Section 17 and the SW ¼ of Section 16, Township 1 North, Range 14 East, Gila and Salt River Base & Meridian, Arizona.


Beginning at the location monument, thence west 10 feet to the west end center, the point of beginning, and continuing in a clockwise direction

- Thence 300 feet, bearing North to the northwest corner;
- Thence 1500 feet, bearing East to the northeast corner;
- Thence 300 feet, bearing South to the east end center;
- Thence 300 feet, bearing South to the southeast corner;
- Thence 1500 feet, bearing West to the southwest corner;
- Thence 300 feet, bearing North to the west end center; the point of beginning.

The locality of this claim with reference to some natural or permanent monument and additional information (if any) concerning its locality are as follows: Begin at the survey monument located at the NE corner Section 7, Township 1 South, Range 14 East, Gila and Salt River Base & Meridian, thence Northerly direction 23,300 ft. then Easterly 6,300 ft. to the NW corner of claim Syc23.

DATED AND POSTED on the ground this 12 day of December 2014.

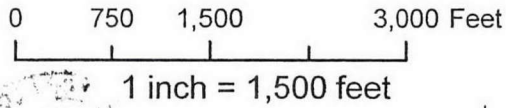
LOCATOR: HUSKY ROCK HOUND LLC


Agent

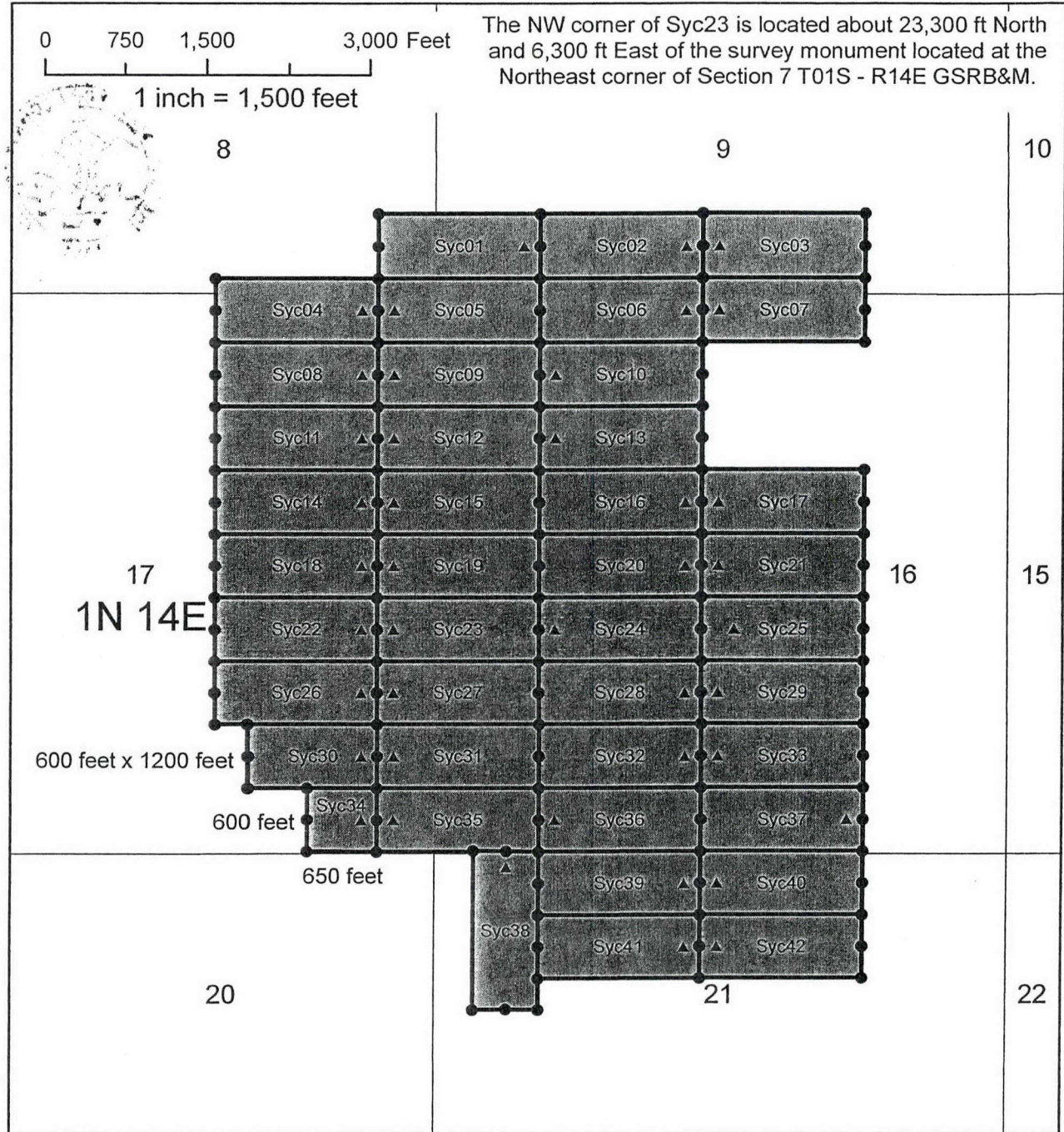
RECEIVED
AZ STATE OFFICE
2015 FEB 10 A 10: 53
PHOENIX, ARIZONA

AMCH 30419

Lode Mining Claim



The NW corner of Syc23 is located about 23,300 ft North and 6,300 ft East of the survey monument located at the Northeast corner of Section 7 T01S - R14E GSRB&M.



2015-000304 NML Page: 2 of 2
 01/13/2015 12:39:53 PM Receipt #: 15-0246
 Rec Fee: \$9.00 Joey Wilkins
 Gila County, Az, Sadie Jo Bingham, Recorder

Lode Mining Claims

The above map depicts the Syc23 mining claim, which is located in Section(s) 16 & 17 Township 01N, Range 14E, Gila and Salt River Base and Meridian, Gila County, Arizona

The Type of corner and location monuments used are as follows: 2" x 2" x 4' wood post.

All claims depicted on the map are 1500 feet between each end line and 600 feet between each side line, unless otherwise noted. The bearings between all claim corners are north-south and east-west as depicted on the map.

Legend

- Claim Monument
- ▲ Location Monument



Husky Rock Hound LLC
 Syc 01-42
 T01N - R14E
 Gila County, Arizona

When Recorded Mail To:
Husky Rock Hound LLC
740 W. Las Lomas Rd
Tucson, AZ 85704



LOCATION NOTICE FOR LODE MINING CLAIM

BLM
Date
Stamp

NOTICE IS HEREBY GIVEN that the Syc24 lode mining claim has been located by Husky Rock Hound LLC, whose current mailing address is 740 W. Las Lomas Rd Tucson, AZ 85704.

The general course of this claim is East to West and is situated in Gila County, Arizona. This claim is 1500 feet in length and 600 feet in width. This claim runs from the location monument on which this location notice is posted approximately 1490 feet in a Easterly direction to the East end line and 10 feet in a Westerly direction to the West end line and 300 feet in a Northerly direction to the North side line and 300 feet in a Southerly direction to the South side line. This claim is marked by six monuments, one at each corner and one at the center of each end line of the claim.

The location monument on which this notice is posted is situated within Section 16, Township 1 North, Range 14 East, Gila and Salt Base & Meridian, Arizona and this claim encompasses portions of the following quarter section (s), section (s), Township (s), and Range (s) SW ¼ of Section 16, Township 1 North, Range 14 East, Gila and Salt River Base & Meridian, Arizona.

Beginning at the location monument, thence west 10 feet to the west end center, the point of beginning, and continuing in a clockwise direction

- Thence 300 feet, bearing North to the northwest corner;
- Thence 1500 feet, bearing East to the northeast corner;
- Thence 300 feet, bearing South to the east end center;
- Thence 300 feet, bearing South to the southeast corner;
- Thence 1500 feet, bearing West to the southwest corner;
- Thence 300 feet, bearing North to the west end center; the point of beginning.

The locality of this claim with reference to some natural or permanent monument and additional information (if any) concerning its locality are as follows: Begin at the survey monument located at the NE corner Section 7, Township 1 South, Range 14 East, Gila and Salt River Base & Meridian, thence Northerly direction 23,300 ft. then Easterly 7,800 ft. to the NW corner of claim Syc24.

DATED AND POSTED on the ground this 11 day of December 2014.

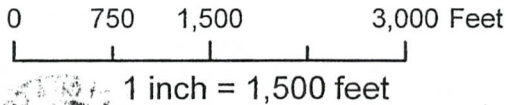
LOCATOR: HUSKY ROCK HOUND LLC

Agent

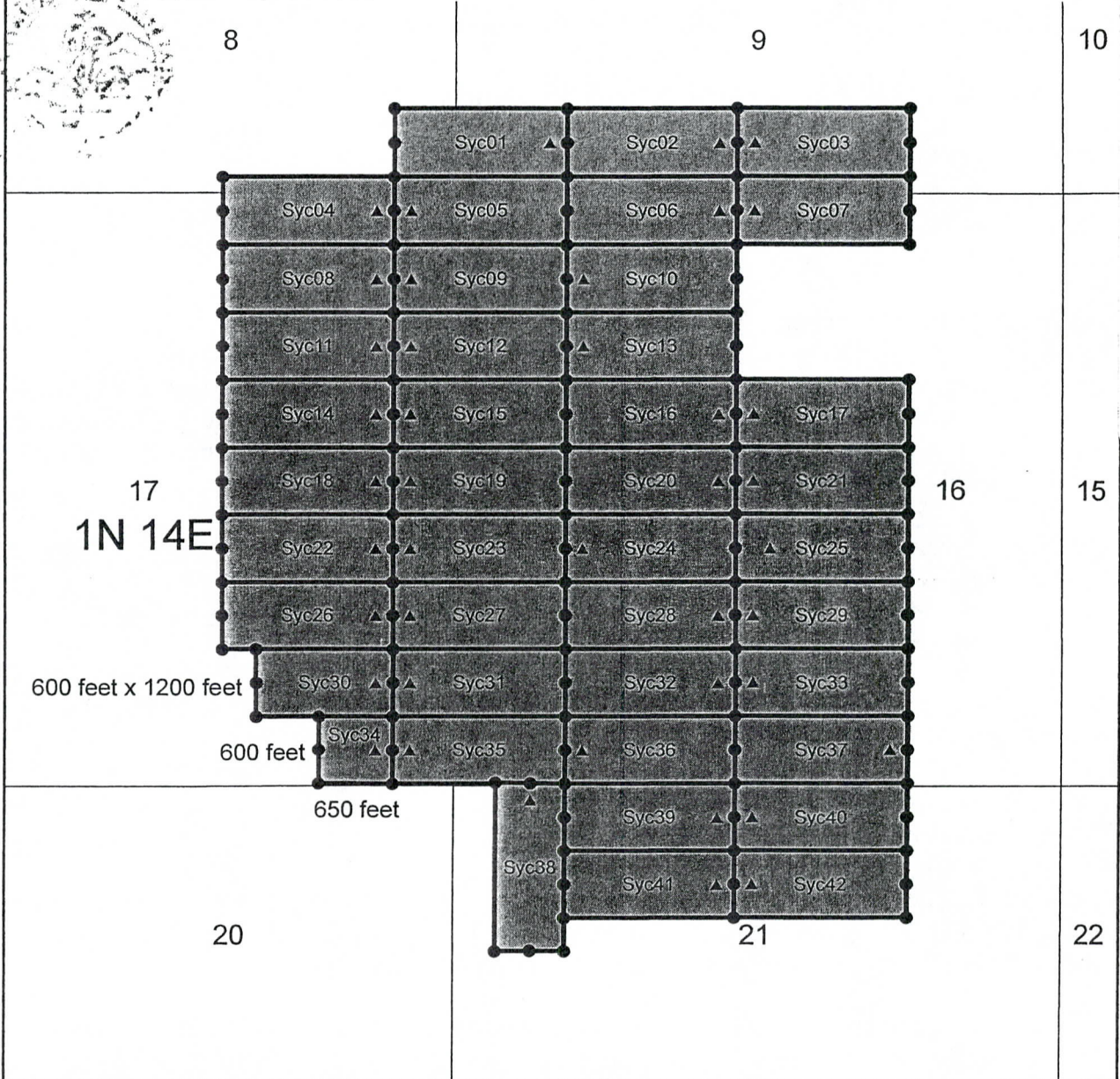
RECEIVED
AZ STATE OFFICE
2015 FEB 10 A 10:54
PHOENIX, ARIZONA

AMC430420

Lode Mining Claim



The NW corner of Syc24 is located about 23,300 ft North and 7,800 ft East of the survey monument located at the Northeast corner of Section 7 T01S - R14E GSRB&M.



2015-000305 NML Page: 2 of 2
 01/13/2015 12:39:53 PM Receipt #: 15-0246
 Rec Fee: \$9.00 Joey Wilkins
 Gila County, Az, Sadie Jo Bingham, Recorder

Lode Mining Claims

The above map depicts the Syc24 mining claim, which is located in Section(s) 16 Township 01N, Range 14E, Gila and Salt River Base and Meridian, Gila County, Arizona

The Type of corner and location monuments used are as follows: 2" x 2" x 4' wood post.

All claims depicted on the map are 1500 feet between each end line and 600 feet between each side line, unless otherwise noted. The bearings between all claim corners are north-south and east-west as depicted on the map.

Legend

- Claim Monument
- ▲ Location Monument

N

Husky Rock Hound LLC
 Syc 01-42
 T01N - R14E
 Gila County, Arizona

When Recorded Mail To:
Husky Rock Hound LLC
740 W. Las Lomitas Rd
Tucson, AZ 85704



LOCATION NOTICE FOR LODE MINING CLAIM

NOTICE IS HEREBY GIVEN that the Syc25 lode mining claim has been located by Husky Rock Hound LLC, whose current mailing address is 740 W. Las Lomitas Rd Tucson, AZ 85704.

BLM
Date
Stamp

The general course of this claim is **East to West** and is situated in **Gila** County, Arizona. This claim is 1500 feet in length and 600 feet in width. This claim runs from the location monument on which this location notice is posted approximately 1300 feet in a **Easterly** direction to the **East** end line and 200 feet in a **Westerly** direction to the **West** end line and 300 feet in a **Northerly** direction to the **North** side line and 300 feet in a **Southerly** direction to the **South** side line. This claim is marked by six monuments, one at each corner and one at the center of each end line of the claim.

The location monument on which this notice is posted is situated within **Section 16, Township 1 North, Range 14 East**, Gila and Salt Base & Meridian, Arizona and this claim encompasses portions of the following quarter section (s), section (s), Township (s), and Range (s) **SE and SW ¼ of Section 16, Township 1 North, Range 14 East**, Gila and Salt River Base & Meridian, Arizona.


Beginning at the location monument, thence west 200 feet to the west end center, the point of beginning, and continuing in a clockwise direction

- Thence 300 feet, bearing North to the northwest corner;
- Thence 1500 feet, bearing East to the northeast corner;
- Thence 300 feet, bearing South to the east end center;
- Thence 300 feet, bearing South to the southeast corner;
- Thence 1500 feet, bearing West to the southwest corner;
- Thence 300 feet, bearing North to the west end center; the point of beginning.

The locality of this claim with reference to some natural or permanent monument and additional information (if any) concerning its locality are as follows: **Begin at the survey monument located at the NE corner Section 7, Township 1 South, Range 14 East, Gila and Salt River Base & Meridian, thence Northerly direction 23,300 ft. then Easterly 9,300 ft. to the NW corner of claim Syc25.**

DATED AND POSTED on the ground this 10 day of December 2014.

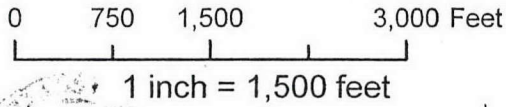
LOCATOR: HUSKY ROCK HOUND LLC


Agent

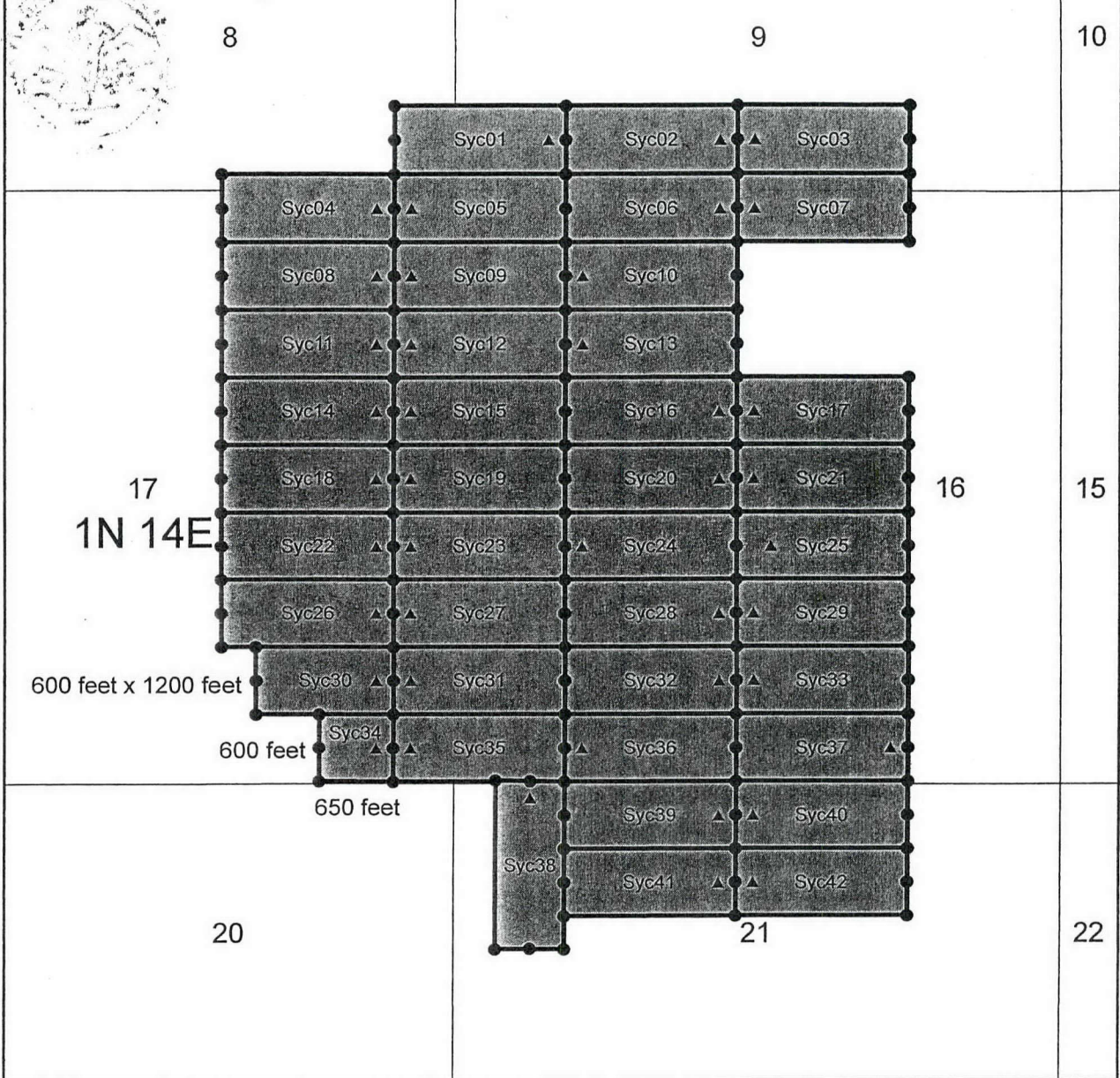
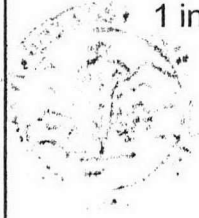
RECEIVED
BLM AZ STATE OFFICE
2015 FEB 10 A 10:54
PHOENIX, ARIZONA

AMC430421

Lode Mining Claim



The NW corner of Syc25 is located about 23,300 ft North and 9,300 ft East of the survey monument located at the Northeast corner of Section 7 T01S - R14E GSRB&M.



2015-000306 NML
 01/13/2015 12:39:53 PM Receipt #: 15-0246
 Rec Fee: \$9.00 Joey Wilkins
 Gila County, Az, Sadie Jo Bingham, Recorder

Lode Mining Claims

The above map depicts the Syc25 mining claim, which is located in Section(s) 16 Township 01N, Range 14E, Gila and Salt River Base and Meridian, Gila County, Arizona

The Type of corner and location monuments used are as follows: 2" x 2" x 4' wood post.

All claims depicted on the map are 1500 feet between each end line and 600 feet between each side line, unless otherwise noted. The bearings between all claim corners are north-south and east-west as depicted on the map.

Legend

- Claim Monument
- ▲ Location Monument



Husky Rock Hound LLC
 Syc 01-42
 T01N - R14E
 Gila County, Arizona

When Recorded Mail To:
Husky Rock Hound LLC
740 W. Las Lomas Rd
Tucson, AZ 85704



LOCATION NOTICE FOR LODE MINING CLAIM

BLM
Date
Stamp

NOTICE IS HEREBY GIVEN that the Syc26 lode mining claim has been located by Husky Rock Hound LLC, whose current mailing address is 740 W. Las Lomas Rd Tucson, AZ 85704.

The general course of this claim is East to West and is situated in Gila County, Arizona. This claim is 1500 feet in length and 600 feet in width. This claim runs from the location monument on which this location notice is posted approximately 1490 feet in a Westerly direction to the West end line and 10 feet in a Easterly direction to the East end line and 300 feet in a Northerly direction to the North side line and 300 feet in a Southerly direction to the South side line. This claim is marked by six monuments, one at each corner and one at the center of each end line of the claim.

The location monument on which this notice is posted is situated within Section 17, Township 1 North, Range 14 East, Gila and Salt Base & Meridian, Arizona and this claim encompasses portions of the following quarter section (s), section (s), Township (s), and Range (s) SE ¼ of Section 17, Township 1 North, Range 14 East, Gila and Salt River Base & Meridian, Arizona.

Beginning at the location monument, thence east 10 feet to the east end center, the point of beginning, and continuing in a clockwise direction

- Thence 300 feet, bearing South to the southeast corner;
- Thence 1500 feet, bearing West to the Southwest corner;
- Thence 300 feet, bearing North to the west end center;
- Thence 300 feet, bearing North to the northwest corner;
- Thence 1500 feet, bearing East to the northeast corner;
- Thence 300 feet, bearing South to the east end center; the point of beginning.

The locality of this claim with reference to some natural or permanent monument and additional information (if any) concerning its locality are as follows: Begin at the survey monument located at the NE corner Section 7, Township 1 South, Range 14 East, Gila and Salt River Base & Meridian, thence Northerly direction 22,700 ft. then Easterly 4,800 ft. to the NW corner of claim Syc26.

DATED AND POSTED on the ground this 12 day of December 2014.

LOCATOR: HUSKY ROCK HOUND LLC


Agent

RECEIVED
AZ STATE OFFICE
2015 FEB 10 A 10:54
PHOENIX, ARIZONA

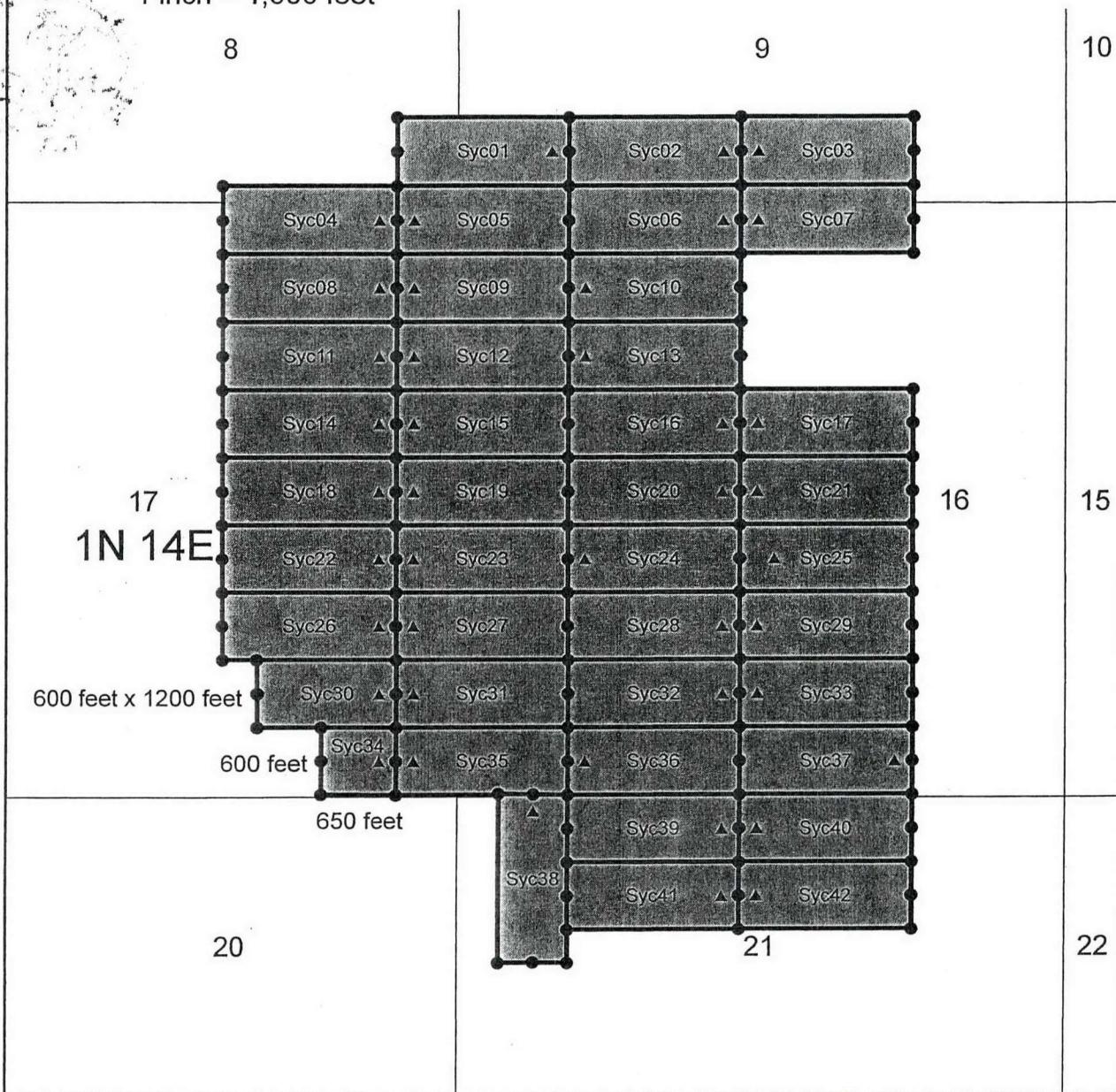
AMC430422

Lode Mining Claim

0 750 1,500 3,000 Feet

1 inch = 1,500 feet

The NW corner of Syc26 is located about 22,700 ft North and 4,800 ft East of the survey monument located at the Northeast corner of Section 7 T01S - R14E GSRB&M.



2015-000307 NML Page: 2 of 2
 01/13/2015 12:39:53 PM Receipt #: 15-0246
 Rec Fee: \$9.00 Joey Wilkins
 Gila County, Az, Sadie Jo Bingham, Recorder

Lode Mining Claims

The above map depicts the Syc26 mining claim, which is located in Section(s) 17 Township 01N, Range 14E, Gila and Salt River Base and Meridian, Gila County, Arizona

The Type of corner and location monuments used are as follows: 2" x 2" x 4' wood post.

All claims depicted on the map are 1500 feet between each end line and 600 feet between each side line, unless otherwise noted. The bearings between all claim corners are north-south and east-west as depicted on the map.

Legend

- Claim Monument
- ▲ Location Monument



Husky Rock Hound LLC
 Syc 01-42
 T01N - R14E
 Gila County, Arizona



When Recorded Mail To:
Husky Rock Hound LLC
740 W. Las Lomas Rd
Tucson, AZ 85704



LOCATION NOTICE FOR LODE MINING CLAIM

BLM
Date
Stamp

NOTICE IS HEREBY GIVEN that the Syc27 lode mining claim has been located by Husky Rock Hound LLC, whose current mailing address is 740 W. Las Lomas Rd Tucson, AZ 85704.

The general course of this claim is **East to West** and is situated in **Gila** County, Arizona. This claim is 1500 feet in length and 600 feet in width. This claim runs from the location monument on which this location notice is posted approximately 1490 feet in a **Easterly** direction to the **East** end line and 10 feet in a **Westerly** direction to the **West** end line and 300 feet in a **Northerly** direction to the **North** side line and 300 feet in a **Southerly** direction to the **South** side line. This claim is marked by six monuments, one at each corner and one at the center of each end line of the claim.

The location monument on which this notice is posted is situated within **Section 17, Township 1 North, Range 14 East**, Gila and Salt Base & Meridian, Arizona and this claim encompasses portions of the following quarter section (s), section (s), Township (s), and Range (s) **SE ¼ of Section 17 and the SW ¼ of Section 16, Township 1 North, Range 14 East**, Gila and Salt River Base & Meridian, Arizona.

Beginning at the location monument, thence west 10 feet to the west end center, the point of beginning, and continuing in a clockwise direction

- Thence 300 feet, bearing North to the northwest corner;
- Thence 1500 feet, bearing East to the northeast corner;
- Thence 300 feet, bearing South to the east end center;
- Thence 300 feet, bearing South to the southeast corner;
- Thence 1500 feet, bearing West to the southwest corner;
- Thence 300 feet, bearing North to the west end center; the point of beginning.

The locality of this claim with reference to some natural or permanent monument and additional information (if any) concerning its locality are as follows: **Begin at the survey monument located at the NE corner Section 7, Township 1 South, Range 14 East, Gila and Salt River Base & Meridian, thence Northerly direction 22,700 ft. then Easterly 6,300 ft. to the NW corner of claim Syc27.**

DATED AND POSTED on the ground this 12 day of December 2014.

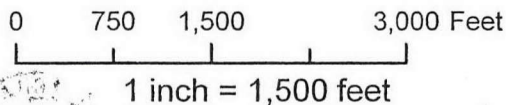
LOCATOR: HUSKY ROCK HOUND LLC

Agent

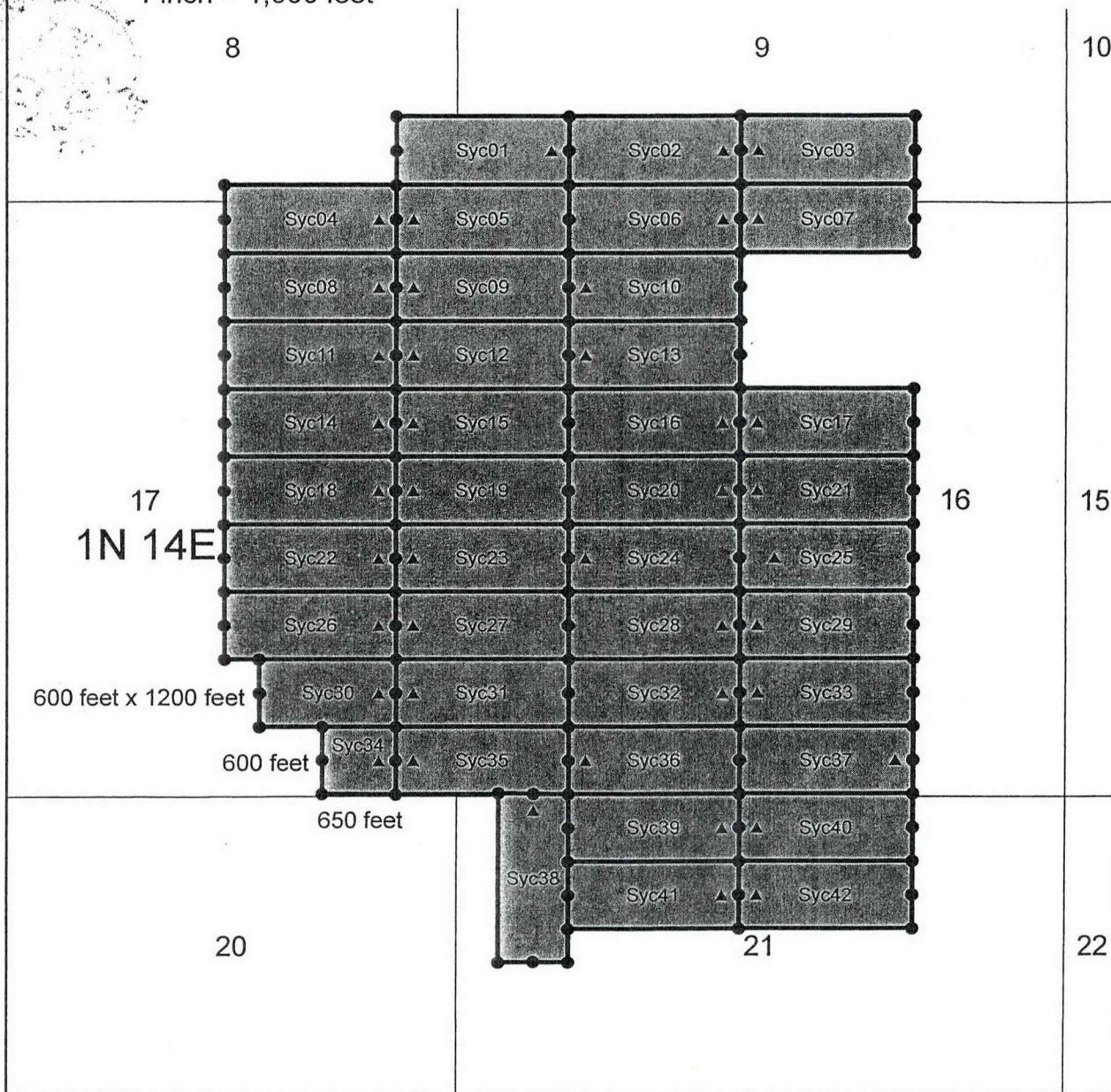
RECEIVED
AZ STATE OFFICE
2015 FEB 10 A 10: 54
PHOENIX, ARIZONA

AMC430423

Lode Mining Claim



The NW corner of Syc27 is located about 22,700 ft North and 6,300 ft East of the survey monument located at the Northeast corner of Section 7 T01S - R14E GSRB&M.



2015-000308 NML Page: 2 of 2
 01/13/2015 12:39:53 PM Receipt #: 15-0246
 Rec Fee: \$9.00 Joey Wilkins
 Gila County, Az, Sadie Jo Bingham, Recorder

Lode Mining Claims

The above map depicts the Syc27 mining claim, which is located in Section(s) 16 & 17 Township 01N, Range 14E, Gila and Salt River Base and Meridian, Gila County, Arizona

The Type of corner and location monuments used are as follows: 2" x 2" x 4' wood post.

All claims depicted on the map are 1500 feet between each end line and 600 feet between each side line, unless otherwise noted. The bearings between all claim corners are north-south and east-west as depicted on the map.

Legend

- Claim Monument
- ▲ Location Monument



Husky Rock Hound LLC
 Syc 01-42
 T01N - R14E
 Gila County, Arizona

When Recorded Mail To:
Husky Rock Hound LLC
740 W. Las Lomitas Rd
Tucson, AZ 85704



LOCATION NOTICE FOR LODE MINING CLAIM

BLM
Date
Stamp

NOTICE IS HEREBY GIVEN that the Syc28 lode mining claim has been located by Husky Rock Hound LLC, whose current mailing address is 740 W. Las Lomitas Rd Tucson, AZ 85704.

The general course of this claim is East to West and is situated in Gila County, Arizona. This claim is 1500 feet in length and 600 feet in width. This claim runs from the location monument on which this location notice is posted approximately 1490 feet in a Westerly direction to the West end line and 10 feet in a Easterly direction to the East end line and 300 feet in a Northerly direction to the North side line and 300 feet in a Southerly direction to the South side line. This claim is marked by six monuments, one at each corner and one at the center of each end line of the claim.

The location monument on which this notice is posted is situated within Section 16, Township 1 North, Range 14 East, Gila and Salt Base & Meridian, Arizona and this claim encompasses portions of the following quarter section (s), section (s), Township (s), and Range (s) SW ¼ of Section 16, Township 1 North, Range 14 East, Gila and Salt River Base & Meridian, Arizona.


Beginning at the location monument, thence east 10 feet to the East end center, the point of beginning, and continuing in a clockwise direction

- Thence 300 feet, bearing South to the southeast corner;
- Thence 1500 feet, bearing West to the Southwest corner;
- Thence 300 feet, bearing North to the west end center;
- Thence 300 feet, bearing North to the northwest corner;
- Thence 1500 feet, bearing East to the northeast corner;
- Thence 300 feet, bearing South to the east end center; the point of beginning.

The locality of this claim with reference to some natural or permanent monument and additional information (if any) concerning its locality are as follows: Begin at the survey monument located at the NE corner Section 7, Township 1 South, Range 14 East, Gila and Salt River Base & Meridian, thence Northerly direction 22,700 ft. then Easterly 7,800 ft. to the NW corner of claim Syc28.

DATED AND POSTED on the ground this 10 day of December 2014.

LOCATOR: HUSKY ROCK HOUND LLC


Agent

RECEIVED
M AZ STATE OFFICE
2015 FEB 10 A 10:54
PHOENIX, ARIZONA

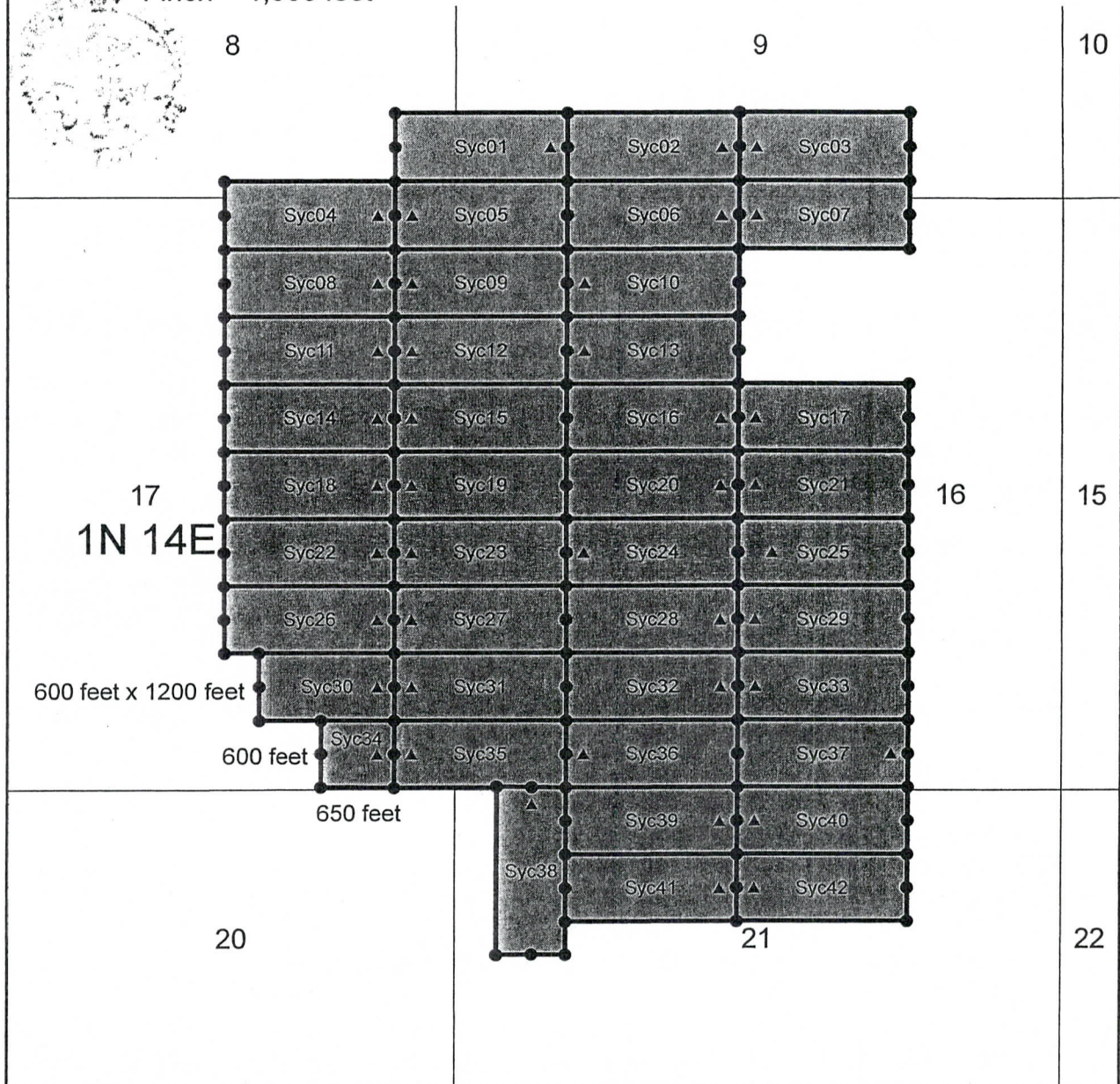
AMC430424

Lode Mining Claim

0 750 1,500 3,000 Feet

1 inch = 1,500 feet

The NW corner of Syc28 is located about 22,700 ft North and 7,800 ft East of the survey monument located at the Northeast corner of Section 7 T01S - R14E GSRB&M.



2015-000309 NML Page: 2 of 2
 01/13/2015 12:39:53 PM Receipt #: 15-0246
 Rec Fee: \$9.00 Joey Wilkins
 Gila County, Az, Sadie Jo Bingham, Recorder

Lode Mining Claims

The above map depicts the Syc28 mining claim, which is located in Section(s) 16 Township 01N, Range 14E, Gila and Salt River Base and Meridian, Gila County, Arizona

The Type of corner and location monuments used are as follows: 2" x 2" x 4' wood post.

All claims depicted on the map are 1500 feet between each end line and 600 feet between each side line, unless otherwise noted. The bearings between all claim corners are north-south and east-west as depicted on the map.

Legend

- Claim Monument
- ▲ Location Monument



Husky Rock Hound LLC
 Syc 01-42
 T01N - R14E
 Gila County, Arizona



When Recorded Mail To:
Husky Rock Hound LLC
740 W. Las Lomitas Rd
Tucson, AZ 85704



LOCATION NOTICE FOR LODE MINING CLAIM

BLM
Date
Stamp

NOTICE IS HEREBY GIVEN that the Syc29 lode mining claim has been located by Husky Rock Hound LLC, whose current mailing address is 740 W. Las Lomitas Rd Tucson, AZ 85704.

The general course of this claim is East to West and is situated in Gila County, Arizona. This claim is 1500 feet in length and 600 feet in width. This claim runs from the location monument on which this location notice is posted approximately 1490 feet in a Easterly direction to the East end line and 10 feet in a Westerly direction to the West end line and 300 feet in a Northerly direction to the North side line and 300 feet in a Southerly direction to the South side line. This claim is marked by six monuments, one at each corner and one at the center of each end line of the claim.

The location monument on which this notice is posted is situated within Section 16, Township 1 North, Range 14 East, Gila and Salt Base & Meridian, Arizona and this claim encompasses portions of the following quarter section (s), section (s), Township (s), and Range (s) SW and SE ¼ of Section 16, Township 1 North, Range 14 East, Gila and Salt River Base & Meridian, Arizona.

Beginning at the location monument, thence west 10 feet to the west end center, the point of beginning, and continuing in a clockwise direction

- Thence 300 feet, bearing North to the northwest corner;
- Thence 1500 feet, bearing East to the northeast corner;
- Thence 300 feet, bearing South to the east end center;
- Thence 300 feet, bearing South to the southeast corner;
- Thence 1500 feet, bearing West to the southwest corner;
- Thence 300 feet, bearing North to the west end center; the point of beginning.

The locality of this claim with reference to some natural or permanent monument and additional information (if any) concerning its locality are as follows: Begin at the survey monument located at the NE corner Section 7, Township 1 South, Range 14 East, Gila and Salt River Base & Meridian, thence Northerly direction 22,700 ft. then Easterly 9,300 ft. to the NW corner of claim Syc29.

DATED AND POSTED on the ground this 10 day of December 2014.

LOCATOR: HUSKY ROCK HOUND LLC

Agent

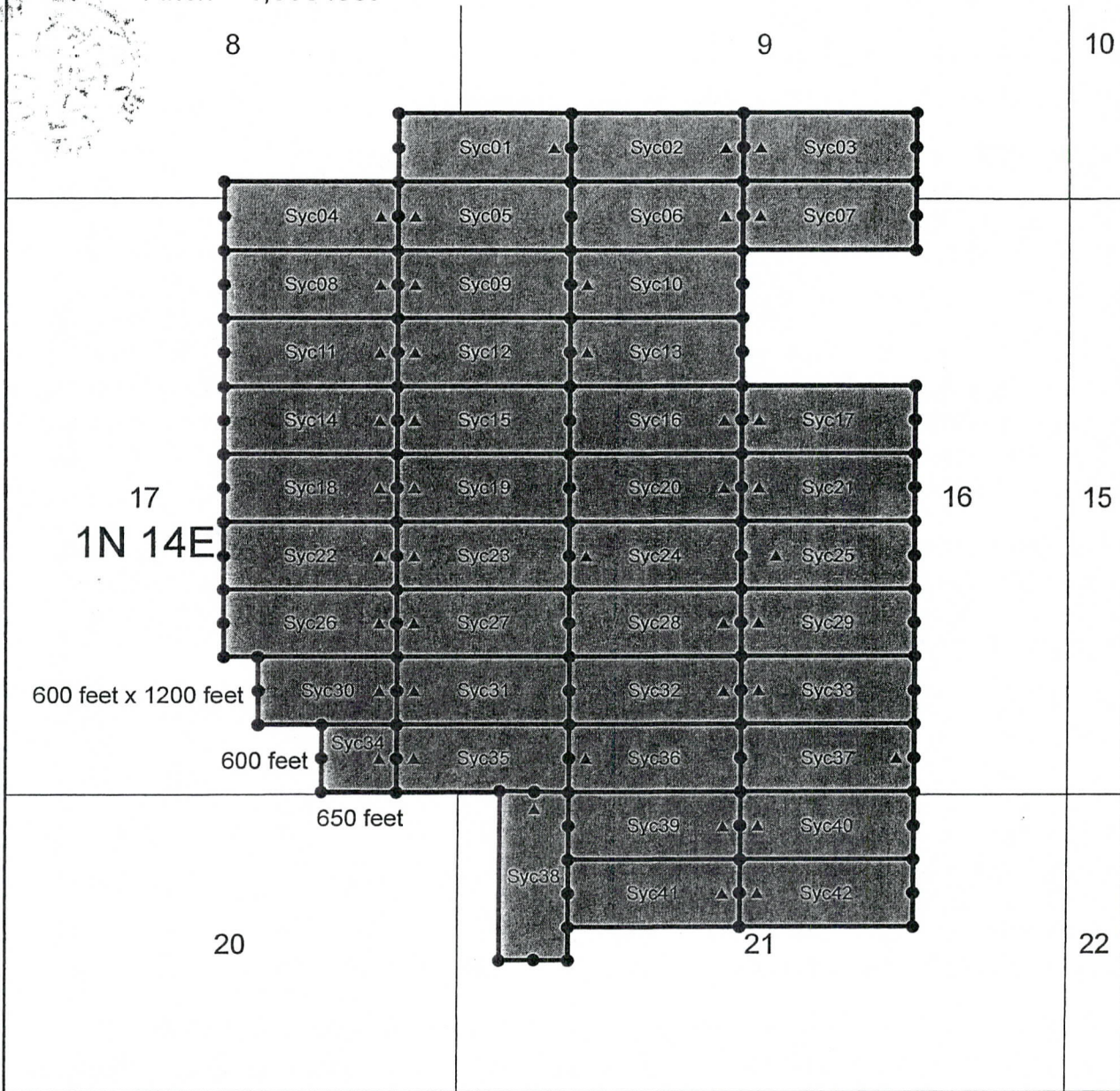
AMC430425

RECEIVED
M AZ STATE OFFICE
2015 FEB 10 A 10: 54
HOENIX, ARIZONA

Lode Mining Claim

0 750 1,500 3,000 Feet
1 inch = 1,500 feet

The NW corner of Syc29 is located about 22,700 ft North and 9,300 ft East of the survey monument located at the Northeast corner of Section 7 T01S - R14E GSRB&M.



2015-000310 NML Page: 2 of 2
01/13/2015 12:39:53 PM Receipt #: 15-0246
Rec Fee: \$9.00 Joey Wilkins
Gila County, Az, Sadie Jo Bingham, Recorder

Lode Mining Claims

The above map depicts the Syc29 mining claim, which is located in Section(s) 16 Township 01N, Range 14E, Gila and Salt River Base and Meridian, Gila County, Arizona

The Type of corner and location monuments used are as follows: 2" x 2" x 4' wood post.

All claims depicted on the map are 1500 feet between each end line and 600 feet between each side line, unless otherwise noted. The bearings between all claim corners are north-south and east-west as depicted on the map.

Legend

- Claim Monument
- ▲ Location Monument



Husky Rock Hound LLC
Syc 01-42
T01N - R14E
Gila County, Arizona



When Recorded Mail To:
Husky Rock Hound LLC
740 W. Las Lomas Rd
Tucson, AZ 85704



LOCATION NOTICE FOR LODE MINING CLAIM

NOTICE IS HEREBY GIVEN that the Syc30 lode mining claim has been located by Husky Rock Hound LLC, whose current mailing address is 740 W. Las Lomas Rd Tucson, AZ 85704.

BLM
Date
Stamp

The general course of this claim is East to West and is situated in Gila County, Arizona. This claim is 1200 feet in length and 600 feet in width. This claim runs from the location monument on which this location notice is posted approximately 1190 feet in a Westerly direction to the West end line and 10 feet in a Easterly direction to the East end line and 300 feet in a Northerly direction to the North side line and 300 feet in a Southerly direction to the South side line. This claim is marked by six monuments, one at each corner and one at the center of each end line of the claim.

The location monument on which this notice is posted is situated within Section 17, Township 1 North, Range 14 East, Gila and Salt Base & Meridian, Arizona and this claim encompasses portions of the following quarter section (s), section (s), Township (s), and Range (s) SE ¼ of Section 17, Township 1 North, Range 14 East, Gila and Salt River Base & Meridian, Arizona.

Beginning at the location monument, thence east 10 feet to the east end center, the point of beginning, and continuing in a clockwise direction

- Thence 300 feet, bearing South to the southeast corner;
- Thence 1200 feet, bearing West to the Southwest corner;
- Thence 300 feet, bearing North to the west end center;
- Thence 300 feet, bearing North to the northwest corner;
- Thence 1200 feet, bearing East to the northeast corner;
- Thence 300 feet, bearing South to the east end center; the point of beginning.

The locality of this claim with reference to some natural or permanent monument and additional information (if any) concerning its locality are as follows: Begin at the survey monument located at the NE corner Section 7, Township 1 South, Range 14 East, Gila and Salt River Base & Meridian, thence Northerly direction 22,100 ft. then Easterly 5,100 ft. to the NW corner of claim Syc30.

DATED AND POSTED on the ground this 12 day of December 2014.

LOCATOR: HUSKY ROCK HOUND LLC

Agent

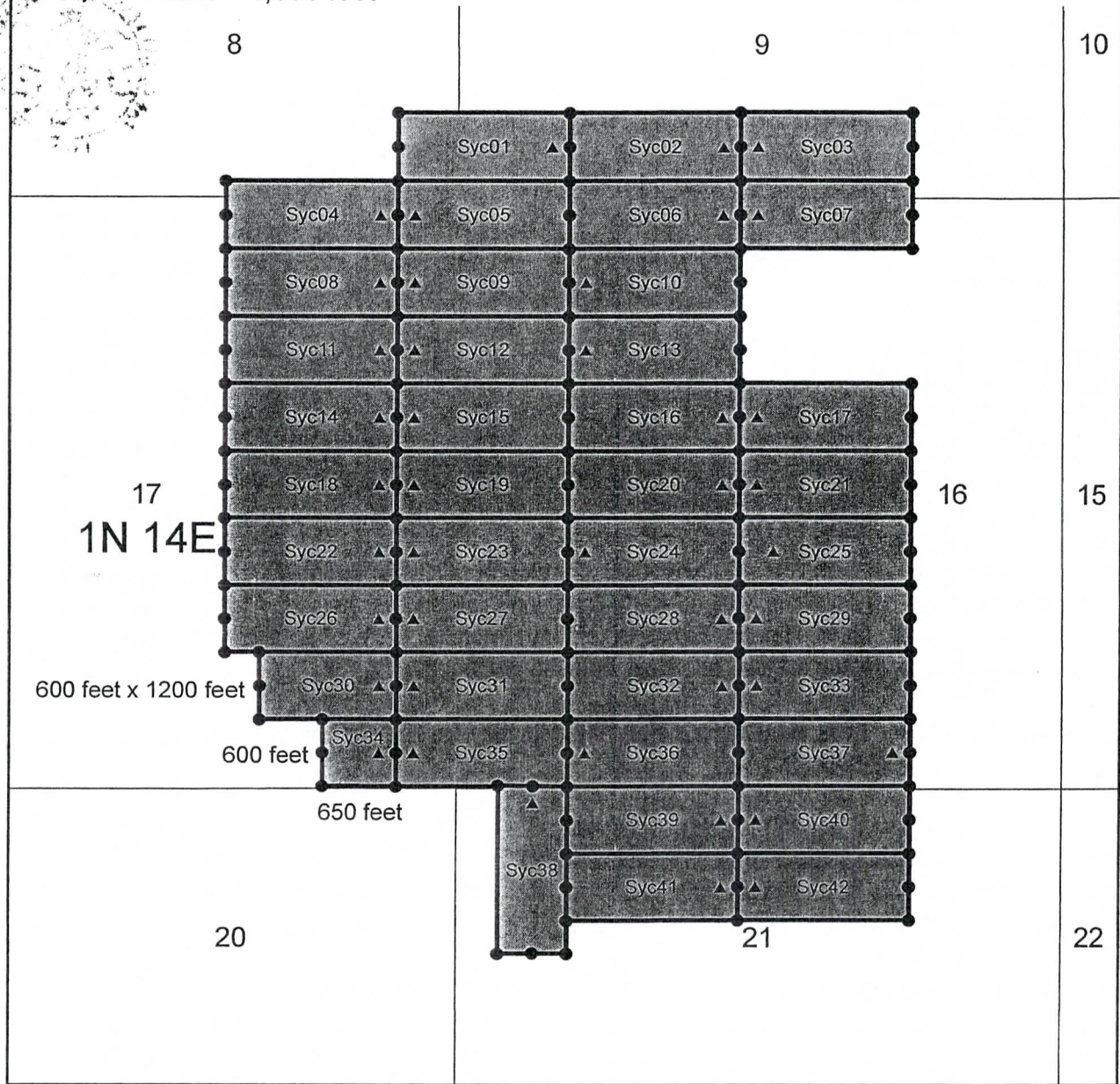
AMC430426

RECEIVED
M AZ STATE OFFICE
2015 FEB 10 A 10:54
PHOENIX, ARIZONA

Lode Mining Claim

0 750 1,500 3,000 Feet
1 inch = 1,500 feet

The NW corner of Syc30 is located about 22,100 ft North and 5,100 ft East of the survey monument located at the Northeast corner of Section 7 T01S - R14E GSRB&M.



2015-000311 NML Page: 2 of 2
01/13/2015 12:39:53 PM Receipt #: 15-0246
Rec Fee: \$9.00 Joey Wilkins
Gila County, Az, Sadie Jo Bingham, Recorder

Lode Mining Claims

The above map depicts the Syc30 mining claim, which is located in Section(s) 17 Township 01N, Range 14E, Gila and Salt River Base and Meridian, Gila County, Arizona

The Type of corner and location monuments used are as follows: 2" x 2" x 4' wood post.

All claims depicted on the map are 1500 feet between each end line and 600 feet between each side line, unless otherwise noted. The bearings between all claim corners are north-south and east-west as depicted on the map.

Legend

- Claim Monument
- ▲ Location Monument



Husky Rock Hound LLC
Syc 01-42
T01N - R14E
Gila County, Arizona



When Recorded Mail To:
Husky Rock Hound LLC
740 W. Las Lomitas Rd
Tucson, AZ 85704



LOCATION NOTICE FOR LODE MINING CLAIM

BLM
Date
Stamp

NOTICE IS HEREBY GIVEN that the Syc31 lode mining claim has been located by Husky Rock Hound LLC, whose current mailing address is 740 W. Las Lomitas Rd Tucson, AZ 85704.

The general course of this claim is East to West and is situated in Gila County, Arizona. This claim is 1500 feet in length and 600 feet in width. This claim runs from the location monument on which this location notice is posted approximately 1490 feet in a Easterly direction to the East end line and 10 feet in a Westerly direction to the West end line and 300 feet in a Northerly direction to the North side line and 300 feet in a Southerly direction to the South side line. This claim is marked by six monuments, one at each corner and one at the center of each end line of the claim.

The location monument on which this notice is posted is situated within Section 17, Township 1 North, Range 14 East, Gila and Salt Base & Meridian, Arizona and this claim encompasses portions of the following quarter section (s), section (s), Township (s), and Range (s) SE ¼ of Section 17 and the SW ¼ of Section 16, Township 1 North, Range 14 East, Gila and Salt River Base & Meridian, Arizona.

Beginning at the location monument, thence west 10 feet to the west end center, the point of beginning, and continuing in a clockwise direction

- Thence 300 feet, bearing North to the northwest corner;
- Thence 1500 feet, bearing East to the northeast corner;
- Thence 300 feet, bearing South to the east end center;
- Thence 300 feet, bearing South to the southeast corner;
- Thence 1500 feet, bearing West to the southwest corner;
- Thence 300 feet, bearing North to the west end center; the point of beginning.

The locality of this claim with reference to some natural or permanent monument and additional information (if any) concerning its locality are as follows: Begin at the survey monument located at the NE corner Section 7, Township 1 South, Range 14 East, Gila and Salt River Base & Meridian, thence Northerly direction 22,100 ft. then Easterly 6,300 ft. to the NW corner of claim Syc31.

DATED AND POSTED on the ground this 12 day of December 2014.

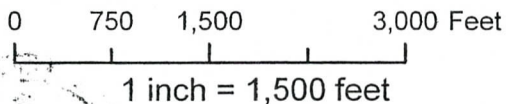
LOCATOR: HUSKY ROCK HOUND LLC

Agent

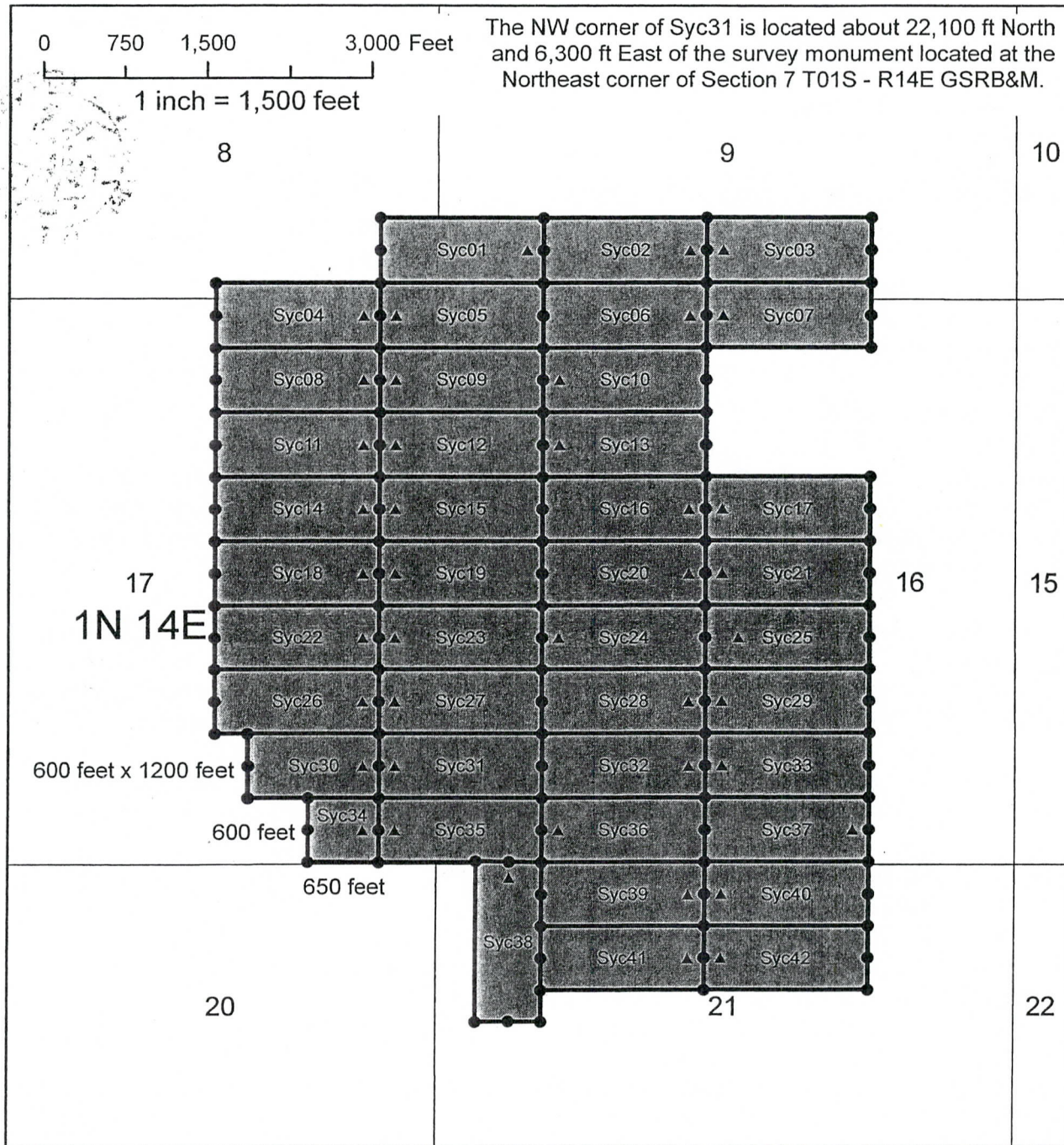
RECEIVED
AZ STATE OFFICE
PHOENIX, ARIZONA
2015 FEB 10 A 10:54

AMC430427

Lode Mining Claim



The NW corner of Syc31 is located about 22,100 ft North and 6,300 ft East of the survey monument located at the Northeast corner of Section 7 T01S - R14E GSRB&M.



2015-000312 NML Page: 2 of 2
 01/13/2015 12:39:53 PM Receipt #: 15-0246
 Rec Fee: \$9.00 Joey Wilkins
 Gila County, Az, Sadie Jo Bingham, Recorder

Lode Mining Claims

The above map depicts the Syc31 mining claim, which is located in Section(s) 16 & 17 Township 01N, Range 14E, Gila and Salt River Base and Meridian, Gila County, Arizona.

The Type of corner and location monuments used are as follows: 2" x 2" x 4' wood post.

All claims depicted on the map are 1500 feet between each end line and 600 feet between each side line, unless otherwise noted. The bearings between all claim corners are north-south and east-west as depicted on the map.

Legend

- Claim Monument
- ▲ Location Monument



Husky Rock Hound LLC
 Syc 01-42
 T01N - R14E
 Gila County, Arizona



When Recorded Mail To:
Husky Rock Hound LLC
740 W. Las Lomitas Rd
Tucson, AZ 85704



LOCATION NOTICE FOR LODE MINING CLAIM

BLM
Date
Stamp

NOTICE IS HEREBY GIVEN that the **Syc32** lode mining claim has been located by Husky Rock Hound LLC, whose current mailing address is 740 W. Las Lomitas Rd Tucson, AZ 85704.

The general course of this claim is **East to West** and is situated in **Gila** County, Arizona. This claim is 1500 feet in length and 600 feet in width. This claim runs from the location monument on which this location notice is posted approximately 1490 feet in a **Westerly** direction to the **West** end line and 10 feet in a **Easterly** direction to the **East** end line and 300 feet in a **Northerly** direction to the **North** side line and 300 feet in a **Southerly** direction to the **South** side line. This claim is marked by six monuments, one at each corner and one at the center of each end line of the claim.

The location monument on which this notice is posted is situated within **Section 16, Township 1 North, Range 14 East**, Gila and Salt Base & Meridian, Arizona and this claim encompasses portions of the following quarter section (s), section (s), Township (s), and Range (s) **SW ¼ of Section 16, Township 1 North, Range 14 East**, Gila and Salt River Base & Meridian, Arizona.

Beginning at the location monument, thence east 10 feet to the east end center, the point of beginning, and continuing in a clockwise direction

- Thence 300 feet, bearing South to the southeast corner;
- Thence 1500 feet, bearing West to the Southwest corner;
- Thence 300 feet, bearing North to the west end center;
- Thence 300 feet, bearing North to the northwest corner;
- Thence 1500 feet, bearing East to the northeast corner;
- Thence 300 feet, bearing South to the east end center; the point of beginning.

The locality of this claim with reference to some natural or permanent monument and additional information (if any) concerning its locality are as follows: **Begin at the survey monument located at the NE corner Section 7, Township 1 South, Range 14 East, Gila and Salt River Base & Meridian, thence Northerly direction 22,100 ft. then Easterly 7,800 ft. to the NW corner of claim Syc32.**

DATED AND POSTED on the ground this 10 day of December 2014.

LOCATOR: HUSKY ROCK HOUND LLC

Agent

AMC430428

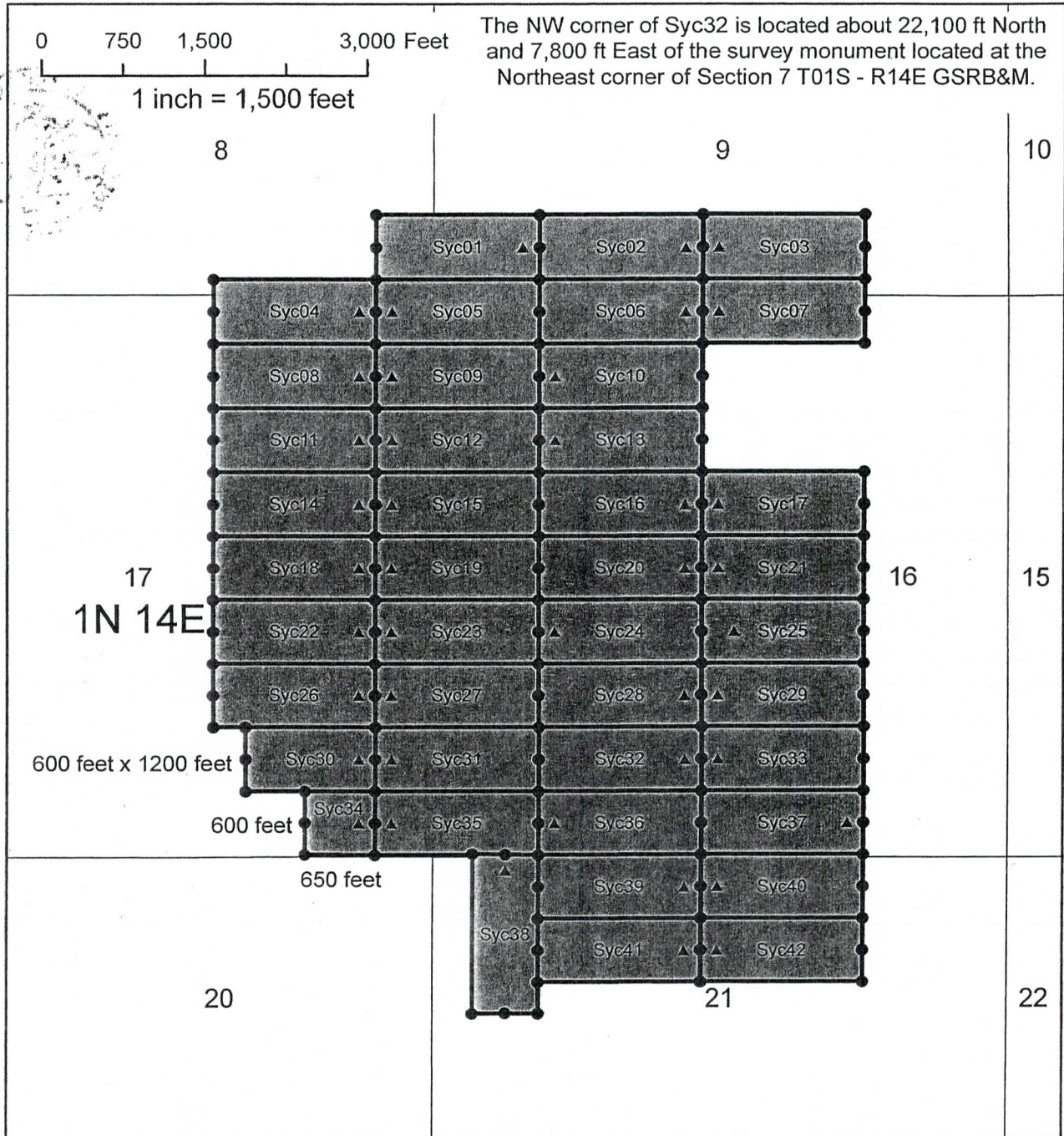
RECEIVED
AZ STATE OFFICE
2015 FEB 10 A 10:54
PHOENIX, ARIZONA

Lode Mining Claim

0 750 1,500 3,000 Feet

1 inch = 1,500 feet

The NW corner of Syc32 is located about 22,100 ft North and 7,800 ft East of the survey monument located at the Northeast corner of Section 7 T01S - R14E GSRB&M.



2015-000313 NML Page: 2 of 2
 01/13/2015 12:39:53 PM Receipt #: 15-0246
 Rec Fee: \$9.00 Joey Wilkins
 Gila County, Az, Sadie Jo Bingham, Recorder

Lode Mining Claims

The above map depicts the Syc32 mining claim, which is located in Section(s) 16 Township 01N, Range 14E, Gila and Salt River Base and Meridian, Gila County, Arizona

The Type of corner and location monuments used are as follows: 2" x 2" x 4' wood post.

All claims depicted on the map are 1500 feet between each end line and 600 feet between each side line, unless otherwise noted. The bearings between all claim corners are north-south and east-west as depicted on the map.

Legend

- Claim Monument
- ▲ Location Monument



Husky Rock Hound LLC
 Syc 01-42
 T01N - R14E
 Gila County, Arizona



When Recorded Mail To:
Husky Rock Hound LLC
740 W. Las Lomitas Rd
Tucson, AZ 85704



LOCATION NOTICE FOR LODE MINING CLAIM

BLM
Date
Stamp

NOTICE IS HEREBY GIVEN that the **Syc33** lode mining claim has been located by Husky Rock Hound LLC, whose current mailing address is 740 W. Las Lomitas Rd Tucson, AZ 85704.

The general course of this claim is **East to West** and is situated in **Gila** County, Arizona. This claim is 1500 feet in length and 600 feet in width. This claim runs from the location monument on which this location notice is posted approximately 1490 feet in a **Easterly** direction to the **East** end line and 10 feet in a **Westerly** direction to the **West** end line and 300 feet in a **Northerly** direction to the **North** side line and 300 feet in a **Southerly** direction to the **South** side line. This claim is marked by six monuments, one at each corner and one at the center of each end line of the claim.

The location monument on which this notice is posted is situated within **Section 16, Township 1 North, Range 14 East**, Gila and Salt Base & Meridian, Arizona and this claim encompasses portions of the following quarter section (s), section (s), Township (s), and Range (s) **SW and SE ¼ of Section 16, Township 1 North, Range 14 East**, Gila and Salt River Base & Meridian, Arizona.

Beginning at the location monument, thence west 10 feet to the west end center, the point of beginning, and continuing in a clockwise direction

Thence 300 feet, bearing North to the northwest corner;
Thence 1500 feet, bearing East to the northeast corner;
Thence 300 feet, bearing South to the east end center;
Thence 300 feet, bearing South to the southeast corner;
Thence 1500 feet, bearing West to the southwest corner;
Thence 300 feet, bearing North to the west end center; the point of beginning.

The locality of this claim with reference to some natural or permanent monument and additional information (if any) concerning its locality are as follows: **Begin at the survey monument located at the NE corner Section 7, Township 1 South, Range 14 East, Gila and Salt River Base & Meridian, thence Northerly direction 22,100 ft. then Easterly 9,300 ft. to the NW corner of claim Syc33.**

DATED AND POSTED on the ground this 10 day of December 2014.

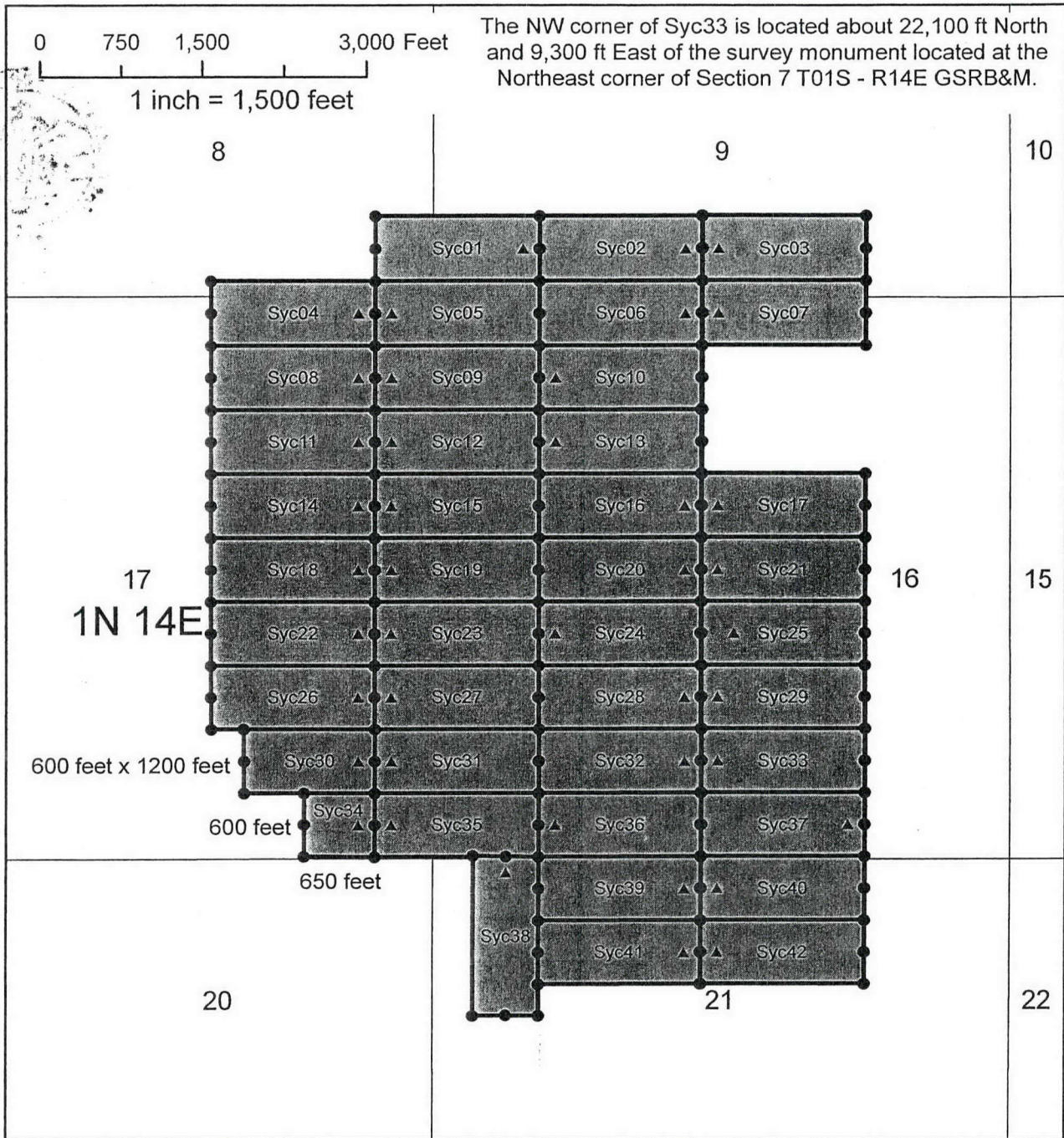
LOCATOR: HUSKY ROCK HOUND LLC

Agent

AM0430429

RECEIVED
AZ STATE OFFICE
2015 FEB 10 A 10:54
PHOENIX, ARIZONA

Lode Mining Claim



2015-000314 NML Page: 2 of 2
 01/13/2015 12:39:53 PM Receipt #: 15-0246
 Rec Fee: \$9,100 Joey Wilkins
 Gila County, Az, Sadie Jo Bingham, Recorder

Lode Mining Claims

The above map depicts the Syc33 mining claim, which is located in Section(s) 16 Township 01N, Range 14E, Gila and Salt River Base and Meridian, Gila County, Arizona

The Type of corner and location monuments used are as follows: 2" x 2" x 4' wood post.

All claims depicted on the map are 1500 feet between each end line and 600 feet between each side line, unless otherwise noted. The bearings between all claim corners are north-south and east-west as depicted on the map.

Legend

- Claim Monument
- ▲ Location Monument



Husky Rock Hound LLC
 Syc 01-42
 T01N - R14E
 Gila County, Arizona

When Recorded Mail To:
Husky Rock Hound LLC
740 W. Las Lomas Rd
Tucson, AZ 85704



LOCATION NOTICE FOR LODE MINING CLAIM

BLM
Date
Stamp

NOTICE IS HEREBY GIVEN that the Syc34 lode mining claim has been located by Husky Rock Hound LLC, whose current mailing address is 740 W. Las Lomas Rd Tucson, AZ 85704.

The general course of this claim is **East to West** and is situated in **Gila** County, Arizona. This claim is 650 feet in length and 600 feet in width. This claim runs from the location monument on which this location notice is posted approximately 640 feet in a **Westerly** direction to the **West** end line and 10 feet in a **Easterly** direction to the **East** end line and 300 feet in a **Northerly** direction to the **North** side line and 300 feet in a **Southerly** direction to the **South** side line. This claim is marked by six monuments, one at each corner and one at the center of each end line of the claim.

The location monument on which this notice is posted is situated within **Section 17, Township 1 North, Range 14 East**, Gila and Salt Base & Meridian, Arizona and this claim encompasses portions of the following quarter section (s), section (s), Township (s), and Range (s) **SE ¼ of Section 17, Township 1 North, Range 14 East**, Gila and Salt River Base & Meridian, Arizona.


Beginning at the location monument, thence east 10 feet to the east end center, the point of beginning, and continuing in a clockwise direction

- Thence 300 feet, bearing South to the southeast corner;
- Thence 650 feet, bearing West to the Southwest corner;
- Thence 300 feet, bearing North to the west end center;
- Thence 300 feet, bearing North to the northwest corner;
- Thence 650 feet, bearing East to the northeast corner;
- Thence 300 feet, bearing South to the east end center; the point of beginning.

The locality of this claim with reference to some natural or permanent monument and additional information (if any) concerning its locality are as follows: **Begin at the survey monument located at the NE corner Section 7, Township 1 South, Range 14 East, Gila and Salt River Base & Meridian, thence Northerly direction 21,500 ft. then Easterly 5,650 ft. to the NW corner of claim Syc34.**

DATED AND POSTED on the ground this 12 day of December 2014.

LOCATOR: HUSKY ROCK HOUND LLC


Agent

RECEIVED
AZ STATE OFFICE
2015 FEB 10 A 10:54
PHOENIX, ARIZONA

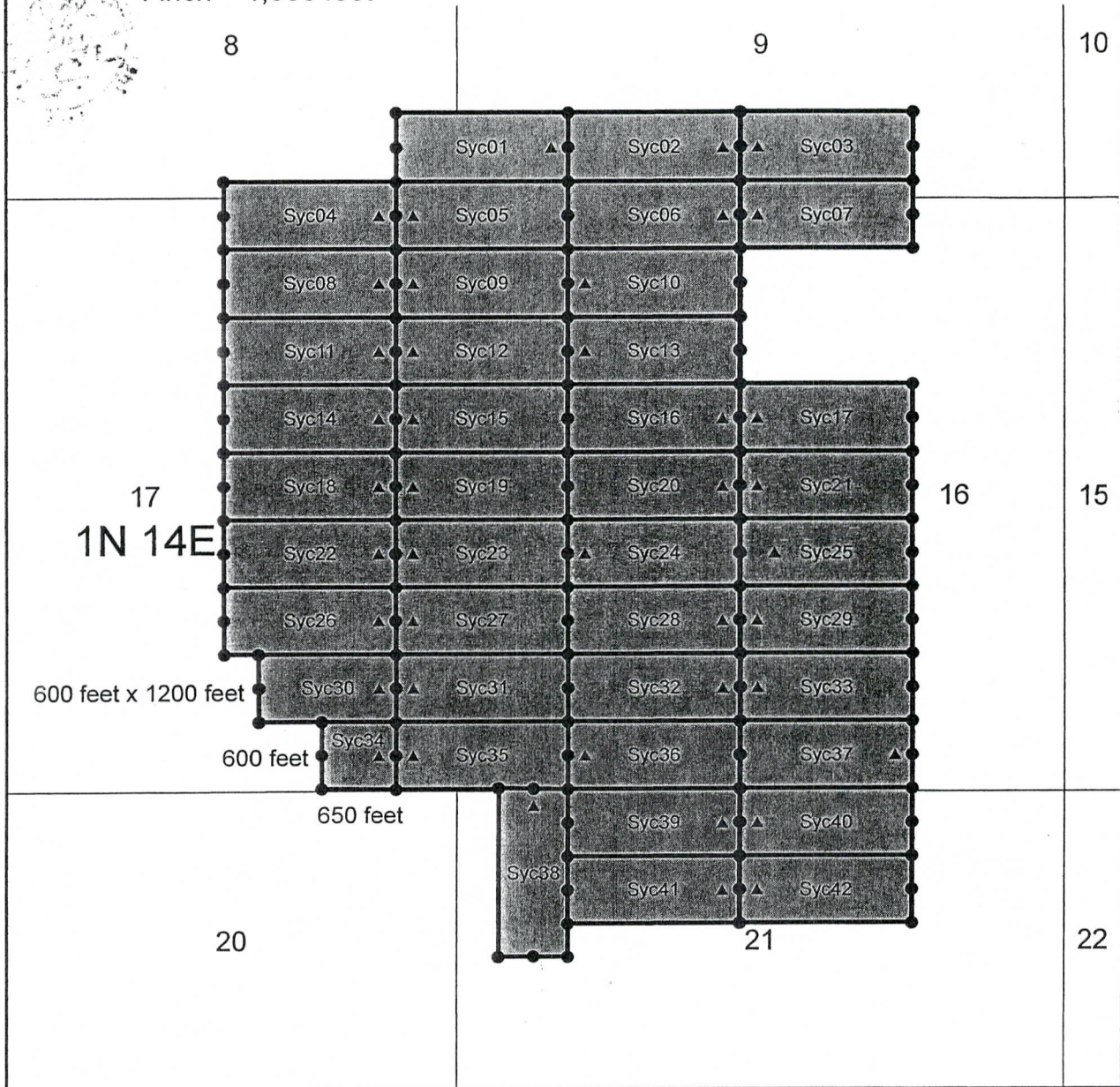
AMC430430

Lode Mining Claim

0 750 1,500 3,000 Feet

1 inch = 1,500 feet

The NW corner of Syc34 is located about 21,500 ft North and 5,650 ft East of the survey monument located at the Northeast corner of Section 7 T01S - R14E GSRB&M.



2015-000315 NML Page: 2 of 2
 01/13/2015 12:39:53 PM Receipt #: 15-0246
 Rec Fee: \$9.00 Joey Wilkins
 Gila County, Az, Sadie Jo Bingham, Recorder

Lode Mining Claims

The above map depicts the Syc34 mining claim, which is located in Section(s) 17 Township 01N, Range 14E, Gila and Salt River Base and Meridian, Gila County, Arizona

The Type of corner and location monuments used are as follows: 2" x 2" x 4' wood post.

All claims depicted on the map are 1500 feet between each end line and 600 feet between each side line, unless otherwise noted. The bearings between all claim corners are north-south and east-west as depicted on the map.

Legend

- Claim Monument
- ▲ Location Monument



Husky Rock Hound LLC
 Syc 01-42
 T01N - R14E
 Gila County, Arizona

When Recorded Mail To:
Husky Rock Hound LLC
740 W. Las Lomitas Rd
Tucson, AZ 85704



LOCATION NOTICE FOR LODE MINING CLAIM

BLM
Date
Stamp

NOTICE IS HEREBY GIVEN that the Syc35 lode mining claim has been located by Husky Rock Hound LLC, whose current mailing address is 740 W. Las Lomitas Rd Tucson, AZ 85704.

The general course of this claim is East to West and is situated in Gila County, Arizona. This claim is 1500 feet in length and 600 feet in width. This claim runs from the location monument on which this location notice is posted approximately 1490 feet in a Easterly direction to the East end line and 10 feet in a Westerly direction to the West end line and 300 feet in a Northerly direction to the North side line and 300 feet in a Southerly direction to the South side line. This claim is marked by six monuments, one at each corner and one at the center of each end line of the claim.

The location monument on which this notice is posted is situated within Section 17, Township 1 North, Range 14 East, Gila and Salt Base & Meridian, Arizona and this claim encompasses portions of the following quarter section (s), section (s), Township (s), and Range (s) SE ¼ of Section 17 and the SW ¼ of Section 16, Township 1 North, Range 14 East, Gila and Salt River Base & Meridian, Arizona.


Beginning at the location monument, thence west 10 feet to the west end center, the point of beginning, and continuing in a clockwise direction

- Thence 300 feet, bearing North to the northwest corner;
- Thence 1500 feet, bearing East to the northeast corner;
- Thence 300 feet, bearing South to the east end center;
- Thence 300 feet, bearing South to the southeast corner;
- Thence 1500 feet, bearing West to the southwest corner;
- Thence 300 feet, bearing North to the west end center; the point of beginning.

The locality of this claim with reference to some natural or permanent monument and additional information (if any) concerning its locality are as follows: Begin at the survey monument located at the NE corner Section 7, Township 1 South, Range 14 East, Gila and Salt River Base & Meridian, thence Northerly direction 21,500 ft. then Easterly 6,300 ft. to the NW corner of claim Syc35.

DATED AND POSTED on the ground this 12 day of December 2014.

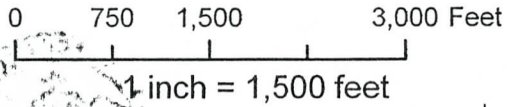
LOCATOR: HUSKY ROCK HOUND LLC


Agent

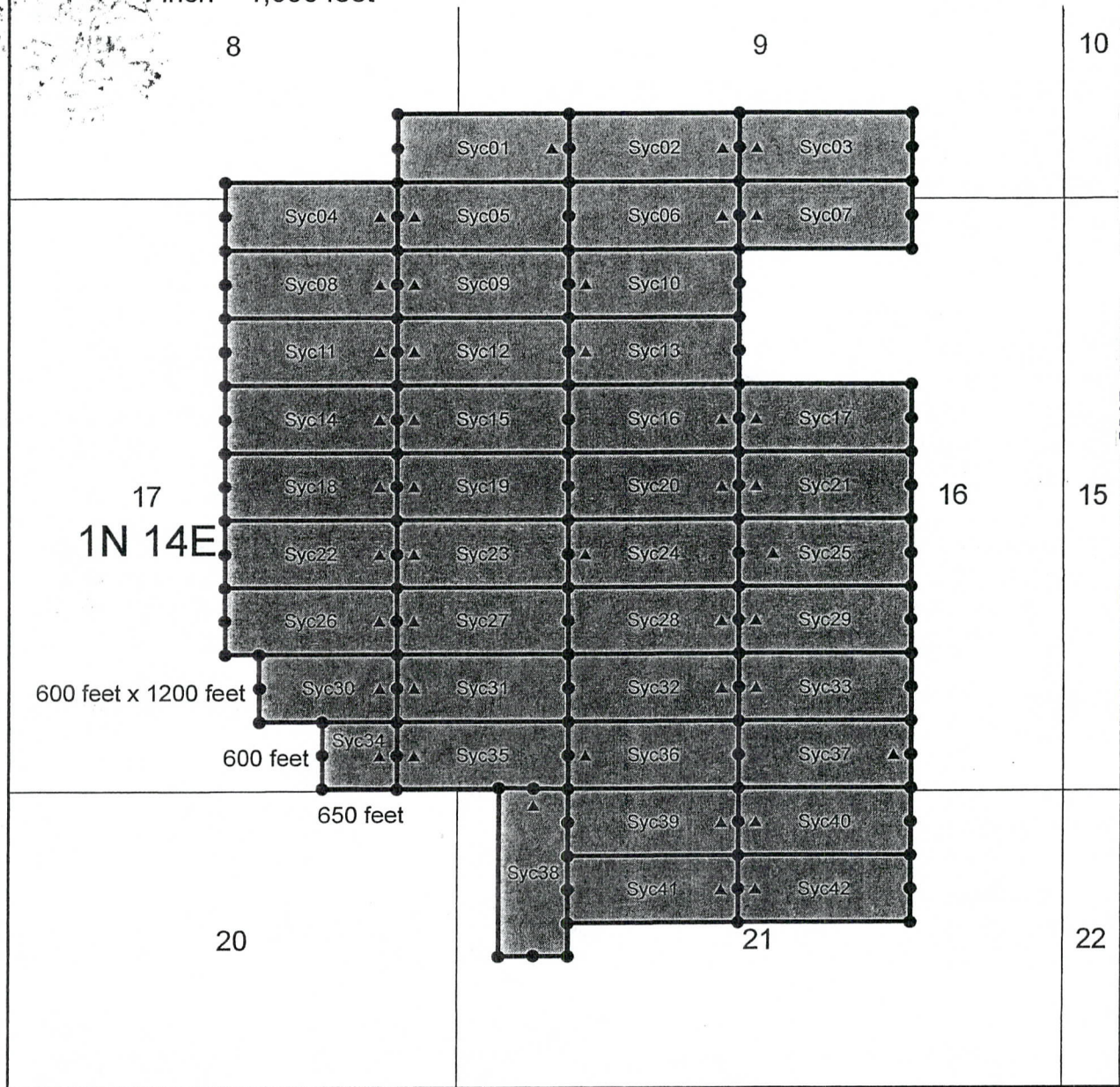
RECEIVED
AZ STATE OFFICE
2015 FEB 10 A 10:54
PHOENIX, ARIZONA

AMC430431

Lode Mining Claim



The NW corner of Syc35 is located about 21,500 ft North and 6,300 ft East of the survey monument located at the Northeast corner of Section 7 T01S - R14E GSRB&M.



2015-000316 NML Page: 2 of 2
 01/13/2015 12:39:53 PM Receipt #: 15-0246
 Rec Fee: \$9.00 Joey Wilkins
 Gila County, Az. Sadie Jo Bingham, Recorder

Lode Mining Claims

The above map depicts the Syc35 mining claim, which is located in Section(s) 16 & 17 Township 01N, Range 14E, Gila and Salt River Base and Meridian, Gila County, Arizona.

The Type of corner and location monuments used are as follows: 2" x 2" x 4' wood post.

All claims depicted on the map are 1500 feet between each end line and 600 feet between each side line, unless otherwise noted. The bearings between all claim corners are north-south and east-west as depicted on the map.

Legend

- Claim Monument
- ▲ Location Monument



Husky Rock Hound LLC
 Syc 01-42
 T01N - R14E
 Gila County, Arizona



When Recorded Mail To:
Husky Rock Hound LLC
740 W. Las Lomitas Rd
Tucson, AZ 85704



LOCATION NOTICE FOR LODE MINING CLAIM

BLM
Date
Stamp

NOTICE IS HEREBY GIVEN that the Syc36 lode mining claim has been located by Husky Rock Hound LLC, whose current mailing address is 740 W. Las Lomitas Rd Tucson, AZ 85704.

The general course of this claim is East to West and is situated in Gila County, Arizona. This claim is 1500 feet in length and 600 feet in width. This claim runs from the location monument on which this location notice is posted approximately 1490 feet in a Easterly direction to the East end line and 10 feet in a Westerly direction to the West end line and 300 feet in a Northerly direction to the North side line and 300 feet in a Southerly direction to the South side line. This claim is marked by six monuments, one at each corner and one at the center of each end line of the claim.

The location monument on which this notice is posted is situated within Section 16, Township 1 North, Range 14 East, Gila and Salt Base & Meridian, Arizona and this claim encompasses portions of the following quarter section (s), section (s), Township (s), and Range (s) SW ¼ of Section 16, Township 1 North, Range 14 East, Gila and Salt River Base & Meridian, Arizona.

Beginning at the location monument, thence west 10 feet to the west end center, the point of beginning, and continuing in a clockwise direction

- Thence 300 feet, bearing North to the northwest corner;
- Thence 1500 feet, bearing East to the northeast corner;
- Thence 300 feet, bearing South to the east end center;
- Thence 300 feet, bearing South to the southeast corner;
- Thence 1500 feet, bearing West to the southwest corner;
- Thence 300 feet, bearing North to the west end center; the point of beginning.

The locality of this claim with reference to some natural or permanent monument and additional information (if any) concerning its locality are as follows: Begin at the survey monument located at the NE corner Section 7, Township 1 South, Range 14 East, Gila and Salt River Base & Meridian, thence Northerly direction 21,500 ft. then Easterly 7,800 ft. to the NW corner of claim Syc36.

DATED AND POSTED on the ground this 11 day of December 2014.

LOCATOR: HUSKY ROCK HOUND LLC

Agent

AMC430432

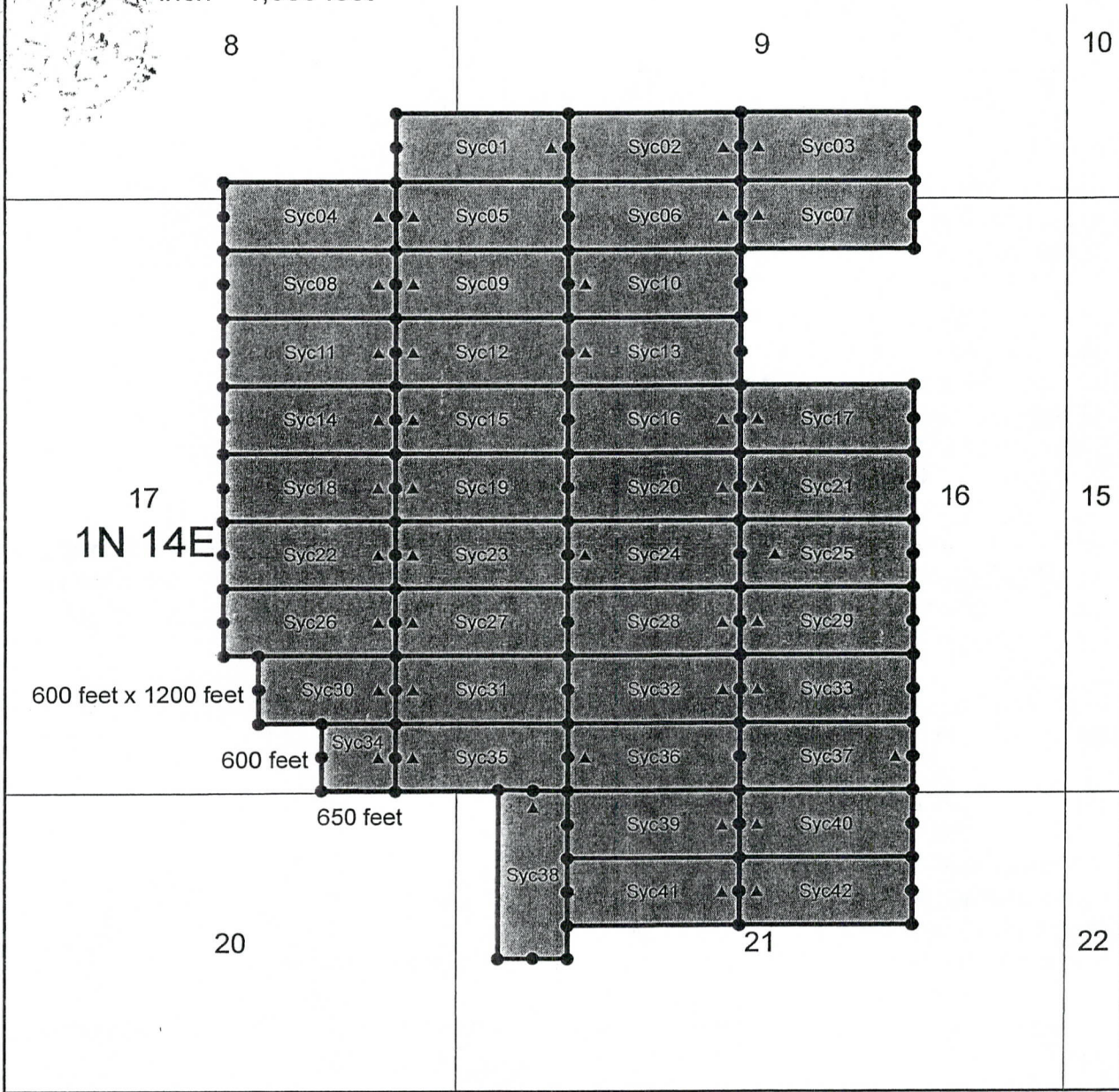
RECEIVED
AZ STATE OFFICE
2015 FEB 10 A 10:54
PHOENIX, ARIZONA

Lode Mining Claim

0 750 1,500 3,000 Feet

1 inch = 1,500 feet

The NW corner of Syc36 is located about 21,500 ft North and 7,800 ft East of the survey monument located at the Northeast corner of Section 7 T01S - R14E GSRB&M.



2015-000317 NML Page: 2 of 2
 01/13/2015 12:39:53 PM Receipt #: 15-0246
 Rec Fee: \$9.00 Joey Wilkins
 Gila County, Az, Sadie Jo Bingham, Recorder

Lode Mining Claims

The above map depicts the Syc36 mining claim, which is located in Section(s) 16 Township 01N, Range 14E, Gila and Salt River Base and Meridian, Gila County, Arizona

The Type of corner and location monuments used are as follows: 2" x 2" x 4' wood post.

All claims depicted on the map are 1500 feet between each end line and 600 feet between each side line, unless otherwise noted. The bearings between all claim corners are north-south and east-west as depicted on the map.

Legend

- Claim Monument
- ▲ Location Monument



Husky Rock Hound LLC
 Syc 01-42
 T01N - R14E
 Gila County, Arizona



When Recorded Mail To:
Husky Rock Hound LLC
740 W. Las Lomitas Rd
Tucson, AZ 85704



LOCATION NOTICE FOR LODE MINING CLAIM

BLM
Date
Stamp

NOTICE IS HEREBY GIVEN that the Syc37 lode mining claim has been located by Husky Rock Hound LLC, whose current mailing address is 740 W. Las Lomitas Rd Tucson, AZ 85704.

The general course of this claim is East to West and is situated in Gila County, Arizona. This claim is 1500 feet in length and 600 feet in width. This claim runs from the location monument on which this location notice is posted approximately 1490 feet in a Westerly direction to the West end line and 10 feet in a Easterly direction to the East end line and 300 feet in a Northerly direction to the North side line and 300 feet in a Southerly direction to the South side line. This claim is marked by six monuments, one at each corner and one at the center of each end line of the claim.

The location monument on which this notice is posted is situated within Section 16, Township 1 North, Range 14 East, Gila and Salt Base & Meridian, Arizona and this claim encompasses portions of the following quarter section (s), section (s), Township (s), and Range (s) SW and SE ¼ of Section 16, Township 1 North, Range 14 East, Gila and Salt River Base & Meridian, Arizona.


Beginning at the location monument, thence east 10 feet to the east end center, the point of beginning, and continuing in a clockwise direction

- Thence 300 feet, bearing South to the southeast corner;
- Thence 1500 feet, bearing West to the Southwest corner;
- Thence 300 feet, bearing North to the west end center;
- Thence 300 feet, bearing North to the northwest corner;
- Thence 1500 feet, bearing East to the northeast corner;
- Thence 300 feet, bearing South to the east end center; the point of beginning.

The locality of this claim with reference to some natural or permanent monument and additional information (if any) concerning its locality are as follows: Begin at the survey monument located at the NE corner Section 7, Township 1 South, Range 14 East, Gila and Salt River Base & Meridian, thence Northerly direction 21,500 ft. then Easterly 9,300 ft. to the NW corner of claim Syc37.

DATED AND POSTED on the ground this 10 day of December 2014.

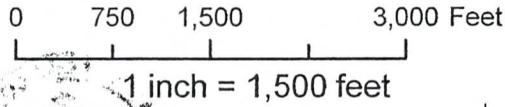
LOCATOR: HUSKY ROCK HOUND LLC


Agent

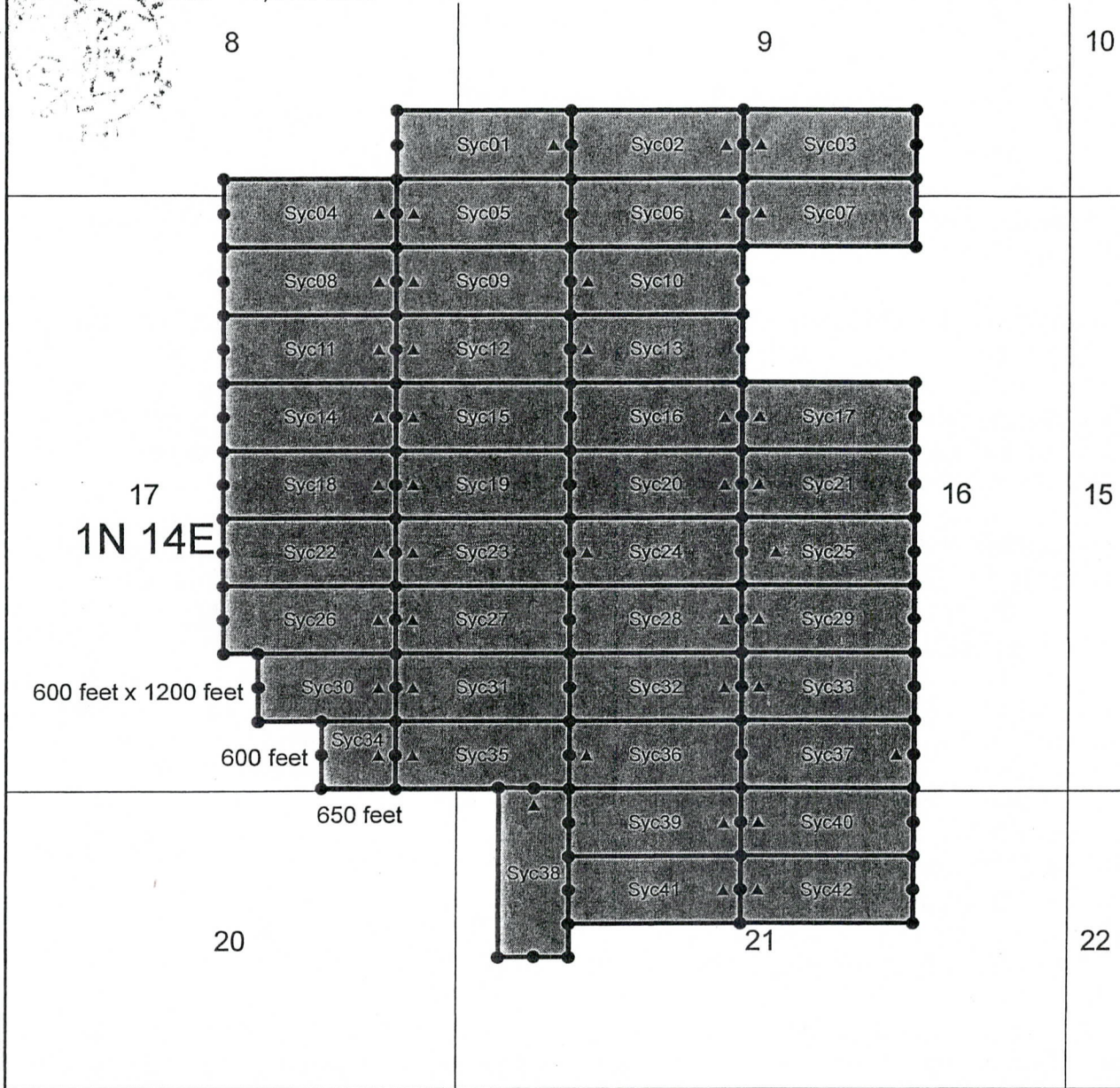
RECEIVED
AZ STATE OFFICE
2015 FEB 10 A 10:54
PHOENIX, ARIZONA

AMC430433

Lode Mining Claim



The NW corner of Syc37 is located about 21,500 ft North and 9,300 ft East of the survey monument located at the Northeast corner of Section 7 T01S - R14E GSRB&M.



2015-000318 NML Page: 2 of 2
 01/13/2015 12:39:53 PM Receipt #: 15-0246
 Rec Fee: \$9.00 Joey Wilkins
 Gila County, Az, Sadie Jo Bingham, Recorder

Lode Mining Claims

The above map depicts the Syc37 mining claim, which is located in Section(s) 16 Township 01N, Range 14E, Gila and Salt River Base and Meridian, Gila County, Arizona

The Type of corner and location monuments used are as follows: 2" x 2" x 4' wood post.

All claims depicted on the map are 1500 feet between each end line and 600 feet between each side line, unless otherwise noted. The bearings between all claim corners are north-south and east-west as depicted on the map.

Legend

- Claim Monument
- ▲ Location Monument



Husky Rock Hound LLC
 Syc 01-42
 T01N - R14E
 Gila County, Arizona



When Recorded Mail To:
Husky Rock Hound LLC
740 W. Las Lomas Rd
Tucson, AZ 85704



LOCATION NOTICE FOR LODE MINING CLAIM

NOTICE IS HEREBY GIVEN that the Syc38 lode mining claim has been located by Husky Rock Hound LLC, whose current mailing address is 740 W. Las Lomas Rd Tucson, AZ 85704.

BLM
Date
Stamp

The general course of this claim is North to South and is situated in Gila County, Arizona. This claim is 1500 feet in length and 600 feet in width. This claim runs from the location monument on which this location notice is posted approximately 1490 feet in a Southerly direction to the South end line and 10 feet in a Northerly direction to the North end line and 300 feet in a Westerly direction to the West side line and 300 feet in a Easterly direction to the East side line. This claim is marked by six monuments, one at each corner and one at the center of each end line of the claim.

The location monument on which this notice is posted is situated within Section 21, Township 1 North, Range 14 East, Gila and Salt Base & Meridian, Arizona and this claim encompasses portions of the following quarter section (s), section (s), Township (s), and Range (s) NW ¼ of Section 21, Township 1 North, Range 14 East, Gila and Salt River Base & Meridian, Arizona.

Beginning at the location monument, thence north 10 feet to the north end center, the point of beginning, and continuing in a clockwise direction

- Thence 300 feet, bearing East to the northeast corner;
- Thence 1500 feet, bearing South to the southeast corner;
- Thence 300 feet, bearing West to the south end center;
- Thence 300 feet, bearing West to the southwest corner;
- Thence 1500 feet, bearing North to the northwest corner;
- Thence 300 feet, bearing East to the North end center; the point of beginning.

The locality of this claim with reference to some natural or permanent monument and additional information (if any) concerning its locality are as follows: Begin at the survey monument located at the NE corner Section 7, Township 1 South, Range 14 East, Gila and Salt River Base & Meridian, thence Northerly direction 20,900 ft. then Easterly 7,200 ft. to the NW corner of claim Syc38.

DATED AND POSTED on the ground this 11 day of December 2014.

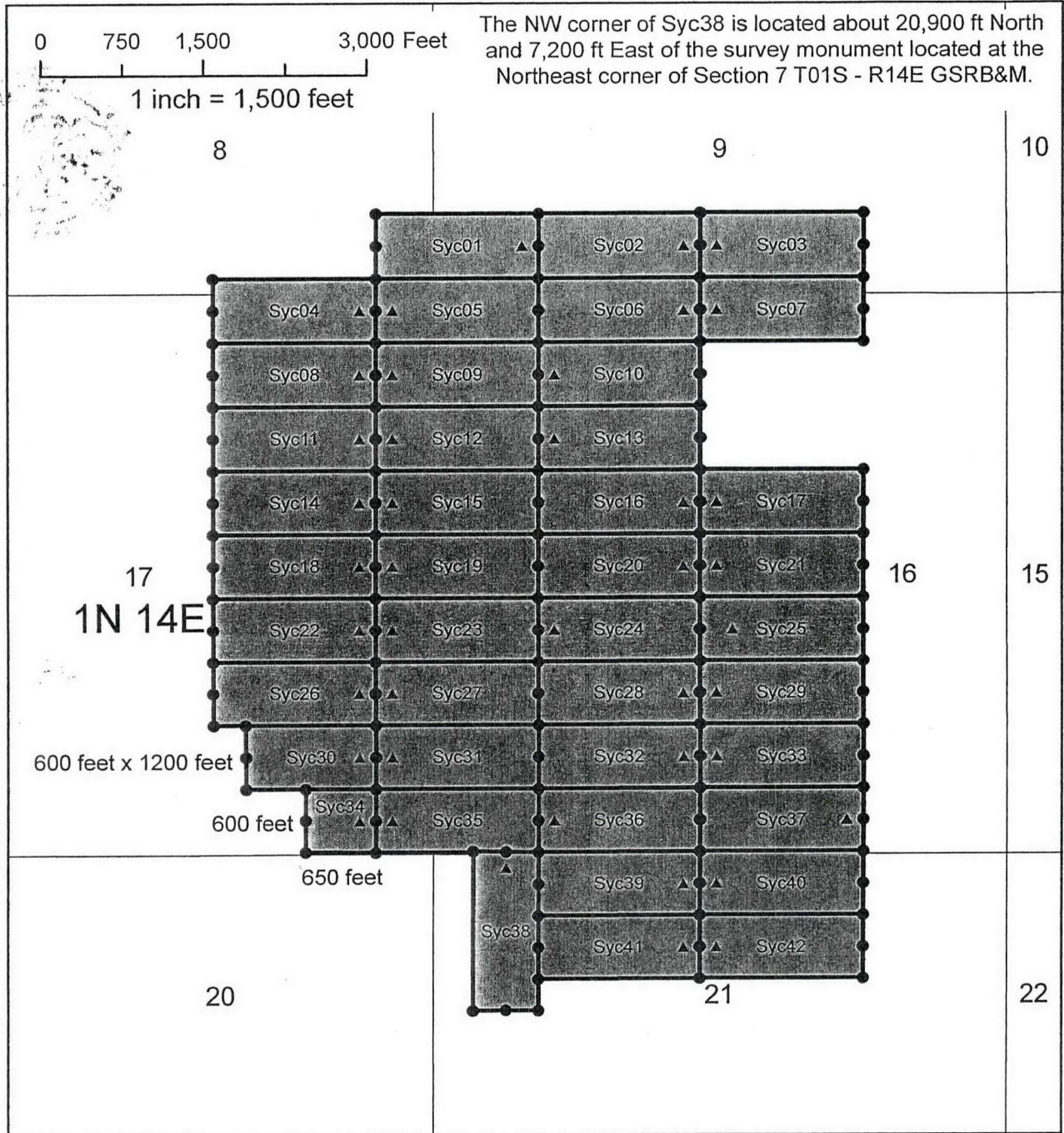
LOCATOR: HUSKY ROCK HOUND LLC

Agent

RECEIVED
AZ STATE OFFICE
2015 FEB 10 A 10: 54
PHOENIX, ARIZONA

AMC430434

Lode Mining Claim



2015-000319 NML
01/13/2015 12:39:53 PM
Rec Fee: \$9.00
Gila County, Az, Sadie Jo Bingham, Recorder

Page: 2 of 2
Receipt #: 15-0246
Joey Wilkins

Lode Mining Claims

The above map depicts the Syc38 mining claim, which is located in Section(s) 21 Township 01N, Range 14E, Gila and Salt River Base and Meridian, Gila County, Arizona

The Type of corner and location monuments used are as follows: 2" x 2" x 4' wood post.

All claims depicted on the map are 1500 feet between each end line and 600 feet between each side line, unless otherwise noted. The bearings between all claim corners are north-south and east-west as depicted on the map.

Legend

- Claim Monument
- ▲ Location Monument

N
▲

Husky Rock Hound LLC
Syc 01-42
T01N - R14E
Gila County, Arizona



When Recorded Mail To:
Husky Rock Hound LLC
740 W. Las Lomas Rd
Tucson, AZ 85704



LOCATION NOTICE FOR LODE MINING CLAIM

NOTICE IS HEREBY GIVEN that the Syc39 lode mining claim has been located by Husky Rock Hound LLC, whose current mailing address is 740 W. Las Lomas Rd Tucson, AZ 85704.

BLM
Date
Stamp

The general course of this claim is East to West and is situated in Gila County, Arizona. This claim is 1500 feet in length and 600 feet in width. This claim runs from the location monument on which this location notice is posted approximately 1490 feet in a Westerly direction to the West end line and 10 feet in a Easterly direction to the East end line and 300 feet in a Northerly direction to the North side line and 300 feet in a Southerly direction to the South side line. This claim is marked by six monuments, one at each corner and one at the center of each end line of the claim.

The location monument on which this notice is posted is situated within Section 21, Township 1 North, Range 14 East, Gila and Salt Base & Meridian, Arizona and this claim encompasses portions of the following quarter section (s), section (s), Township (s), and Range (s) NW ¼ of Section 21, Township 1 North, Range 14 East, Gila and Salt River Base & Meridian, Arizona.


Beginning at the location monument, thence east 10 feet to the east end center, the point of beginning, and continuing in a clockwise direction

- Thence 300 feet, bearing South to the southeast corner;
- Thence 1500 feet, bearing West to the Southwest corner;
- Thence 300 feet, bearing North to the west end center;
- Thence 300 feet, bearing North to the northwest corner;
- Thence 1500 feet, bearing East to the northeast corner;
- Thence 300 feet, bearing South to the east end center; the point of beginning.

The locality of this claim with reference to some natural or permanent monument and additional information (if any) concerning its locality are as follows: Begin at the survey monument located at the NE corner Section 7, Township 1 South, Range 14 East, Gila and Salt River Base & Meridian, thence Northerly direction 20,900 ft. then Easterly 7,800 ft. to the NW corner of claim Syc39.

DATED AND POSTED on the ground this 10 day of December 2014.

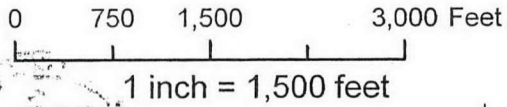
LOCATOR: HUSKY ROCK HOUND LLC


Agent

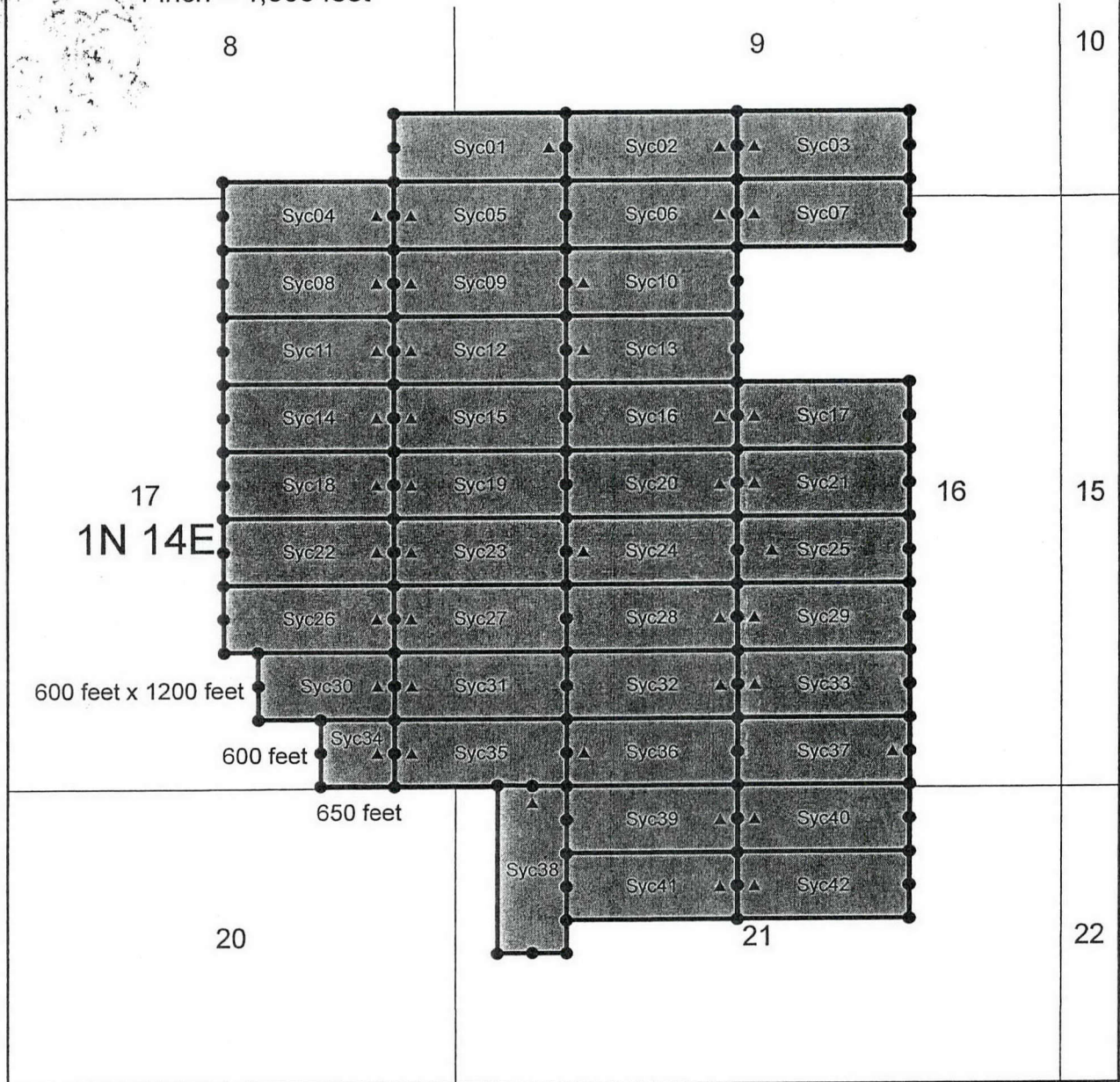
RECEIVED
AZ STATE OFFICE
PHOENIX, ARIZONA
FEB 10 A 10:54

AN0430435

Lode Mining Claim



The NW corner of Syc39 is located about 20,900 ft North and 7,800 ft East of the survey monument located at the Northeast corner of Section 7 T01S - R14E GSRB&M.



2015-000320 NML Page: 2 of 2
 01/13/2015 12:39:53 PM Receipt #: 15-0246
 Rec Fee: \$9.00 Joey Wilkins
 Gila County, Az, Sadie Jo Bingham, Recorder

Lode Mining Claims

The above map depicts the Syc39 mining claim, which is located in Section(s) 21 Township 01N, Range 14E, Gila and Salt River Base and Meridian, Gila County, Arizona

The Type of corner and location monuments used are as follows: 2" x 2" x 4' wood post.

All claims depicted on the map are 1500 feet between each end line and 600 feet between each side line, unless otherwise noted. The bearings between all claim corners are north-south and east-west as depicted on the map.

Legend

- Claim Monument
- ▲ Location Monument



Husky Rock Hound LLC
 Syc 01-42
 T01N - R14E
 Gila County, Arizona



When Recorded Mail To:
Husky Rock Hound LLC
740 W. Las Lomitas Rd
Tucson, AZ 85704



LOCATION NOTICE FOR LODE MINING CLAIM

NOTICE IS HEREBY GIVEN that the Syc40 lode mining claim has been located by Husky Rock Hound LLC, whose current mailing address is 740 W. Las Lomitas Rd Tucson, AZ 85704.

BLM
Date
Stamp

The general course of this claim is East to West and is situated in Gila County, Arizona. This claim is 1500 feet in length and 600 feet in width. This claim runs from the location monument on which this location notice is posted approximately 1490 feet in a Easterly direction to the East end line and 10 feet in a Westerly direction to the West end line and 300 feet in a Northerly direction to the North side line and 300 feet in a Southerly direction to the South side line. This claim is marked by six monuments, one at each corner and one at the center of each end line of the claim.

The location monument on which this notice is posted is situated within Section 21, Township 1 North, Range 14 East, Gila and Salt Base & Meridian, Arizona and this claim encompasses portions of the following quarter section (s), section (s), Township (s), and Range (s) NW and NE ¼ of Section 21, Township 1 North, Range 14 East, Gila and Salt River Base & Meridian, Arizona.

Beginning at the location monument, thence west 10 feet to the west end center, the point of beginning, and continuing in a clockwise direction

- Thence 300 feet, bearing North to the northwest corner;
- Thence 1500 feet, bearing East to the northeast corner;
- Thence 300 feet, bearing South to the east end center;
- Thence 300 feet, bearing South to the southeast corner;
- Thence 1500 feet, bearing West to the southwest corner;
- Thence 300 feet, bearing North to the west end center; the point of beginning.

The locality of this claim with reference to some natural or permanent monument and additional information (if any) concerning its locality are as follows: Begin at the survey monument located at the NE corner Section 7, Township 1 South, Range 14 East, Gila and Salt River Base & Meridian, thence Northerly direction 20,900 ft. then Easterly 9,300 ft. to the NW corner of claim Syc40.

DATED AND POSTED on the ground this 10 day of December 2014.

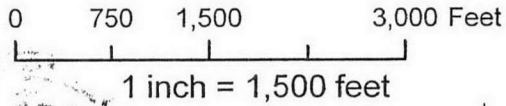
LOCATOR: HUSKY ROCK HOUND LLC

Agent

AMC430436

RECEIVED
AZ STATE OFFICE
PHOENIX, ARIZONA
2015 FEB 10 A 10:54

Lode Mining Claim



The NW corner of Syc40 is located about 20,900 ft North and 9,300 ft East of the survey monument located at the Northeast corner of Section 7 T01S - R14E GSRB&M.



2015-000321 NML Page: 2 of 2
 01/13/2015 12:39:53 PM Receipt #: 15-0246
 Rec Fee: \$9.00 Joey Wilkins
 Gila County, Az, Sadie Jo Bingham, Recorder

Lode Mining Claims

The above map depicts the Syc40 mining claim, which is located in Section(s) 21 Township 01N, Range 14E, Gila and Salt River Base and Meridian, Gila County, Arizona

The Type of corner and location monuments used are as follows: 2" x 2" x 4' wood post.

All claims depicted on the map are 1500 feet between each end line and 600 feet between each side line, unless otherwise noted. The bearings between all claim corners are north-south and east-west as depicted on the map.

Legend

- Claim Monument
- ▲ Location Monument



Husky Rock Hound LLC
 Syc 01-42
 T01N - R14E
 Gila County, Arizona

When Recorded Mail To:
Husky Rock Hound LLC
740 W. Las Lomitas Rd
Tucson, AZ 85704



LOCATION NOTICE FOR LODE MINING CLAIM

BLM
Date
Stamp

NOTICE IS HEREBY GIVEN that the Syc41 lode mining claim has been located by Husky Rock Hound LLC, whose current mailing address is 740 W. Las Lomitas Rd Tucson, AZ 85704.

The general course of this claim is East to West and is situated in Gila County, Arizona. This claim is 1500 feet in length and 600 feet in width. This claim runs from the location monument on which this location notice is posted approximately 1490 feet in a Westerly direction to the West end line and 10 feet in a Easterly direction to the East end line and 300 feet in a Northerly direction to the North side line and 300 feet in a Southerly direction to the South side line. This claim is marked by six monuments, one at each corner and one at the center of each end line of the claim.

The location monument on which this notice is posted is situated within Section 21, Township 1 North, Range 14 East, Gila and Salt Base & Meridian, Arizona and this claim encompasses portions of the following quarter section (s), section (s), Township (s), and Range (s) NW ¼ of Section 21, Township 1 North, Range 14 East, Gila and Salt River Base & Meridian, Arizona.


Beginning at the location monument, thence east 10 feet to the east end center, the point of beginning, and continuing in a clockwise direction

- Thence 300 feet, bearing South to the southeast corner;
- Thence 1500 feet, bearing West to the Southwest corner;
- Thence 300 feet, bearing North to the west end center;
- Thence 300 feet, bearing North to the northwest corner;
- Thence 1500 feet, bearing East to the northeast corner;
- Thence 300 feet, bearing South to the east end center; the point of beginning.

The locality of this claim with reference to some natural or permanent monument and additional information (if any) concerning its locality are as follows: Begin at the survey monument located at the NE corner Section 7, Township 1 South, Range 14 East, Gila and Salt River Base & Meridian, thence Northerly direction 20,300 ft. then Easterly 7,800 ft. to the NW corner of claim Syc41.

DATED AND POSTED on the ground this 10 day of December 2014.

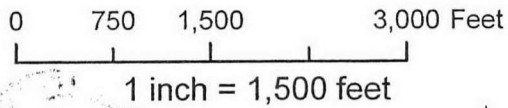
LOCATOR: HUSKY ROCK HOUND LLC


Agent

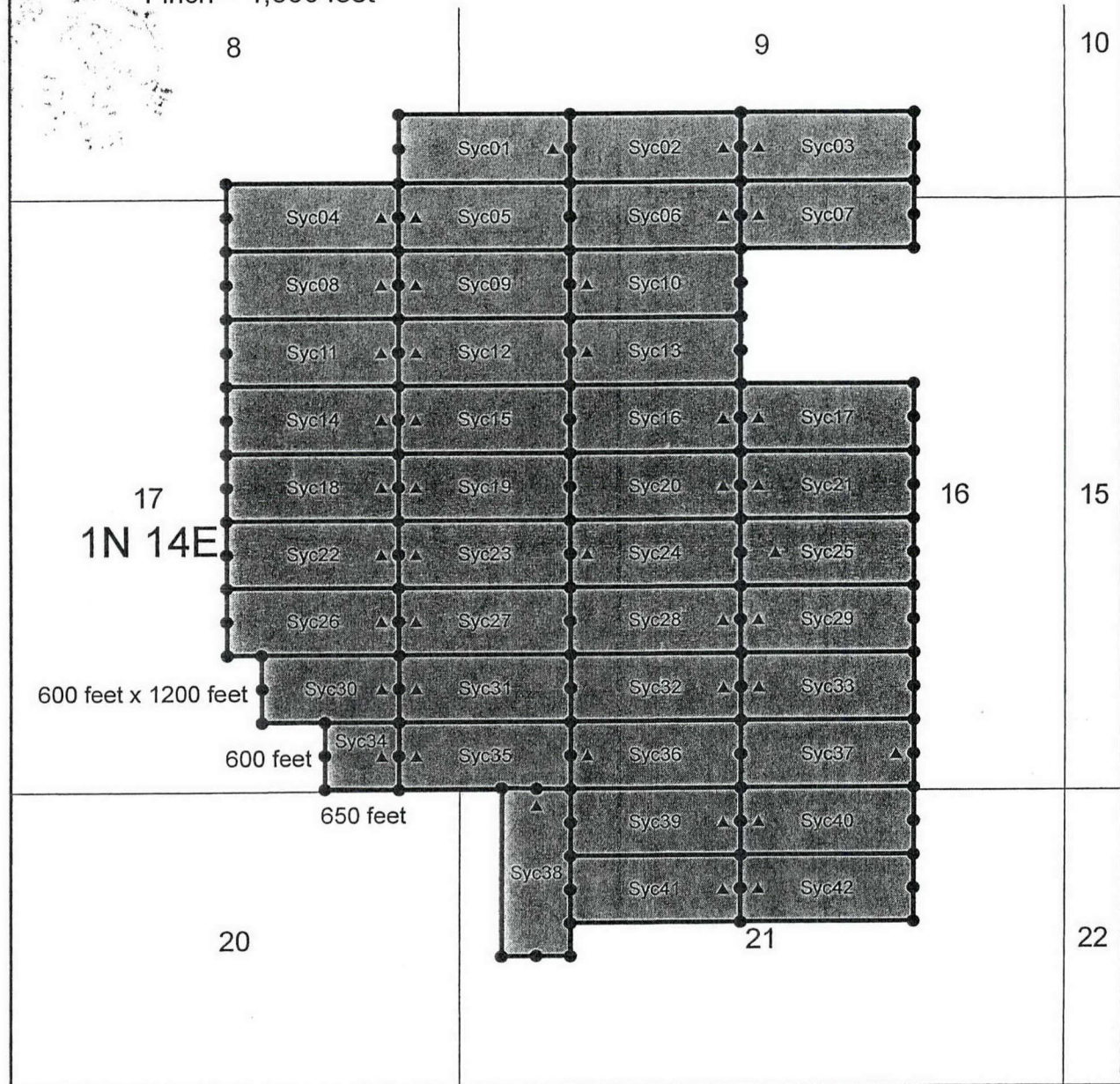
RECEIVED
AZ STATE OFFICE
2015 FEB 10 A 10: 54
PHOENIX, ARIZONA

AMC430437

Lode Mining Claim



The NW corner of Syc41 is located about 20,300 ft North and 7,800 ft East of the survey monument located at the Northeast corner of Section 7 T01S - R14E GSRB&M.



2015-000322 NML Page: 2 of 2
 01/13/2015 12:39:53 PM Receipt #: 15-0246
 Rec Fee: \$9.00 Joey Wilkins
 Gila County, Az, Sadie Jo Bingham, Recorder

Lode Mining Claims

The above map depicts the Syc41 mining claim, which is located in Section(s) 21 Township 01N, Range 14E, Gila and Salt River Base and Meridian, Gila County, Arizona

The Type of corner and location monuments used are as follows: 2" x 2" x 4' wood post.

All claims depicted on the map are 1500 feet between each end line and 600 feet between each side line, unless otherwise noted. The bearings between all claim corners are north-south and east-west as depicted on the map.

Legend

- Claim Monument
- ▲ Location Monument

N

Husky Rock Hound LLC
 Syc 01-42
 T01N - R14E
 Gila County, Arizona



When Recorded Mail To:
Husky Rock Hound LLC
740 W. Las Lomitas Rd
Tucson, AZ 85704



LOCATION NOTICE FOR LODE MINING CLAIM

BLM
Date
Stamp

NOTICE IS HEREBY GIVEN that the Syc42 lode mining claim has been located by Husky Rock Hound LLC, whose current mailing address is 740 W. Las Lomitas Rd Tucson, AZ 85704.

The general course of this claim is East to West and is situated in Gila County, Arizona. This claim is 1500 feet in length and 600 feet in width. This claim runs from the location monument on which this location notice is posted approximately 1490 feet in a Easterly direction to the East end line and 10 feet in a Westerly direction to the West end line and 300 feet in a Northerly direction to the North side line and 300 feet in a Southerly direction to the South side line. This claim is marked by six monuments, one at each corner and one at the center of each end line of the claim.

The location monument on which this notice is posted is situated within Section 21, Township 1 North, Range 14 East, Gila and Salt Base & Meridian, Arizona and this claim encompasses portions of the following quarter section (s), section (s), Township (s), and Range (s) NW and NE ¼ of Section 21, Township 1 North, Range 14 East, Gila and Salt River Base & Meridian, Arizona.


Beginning at the location monument, thence west 10 feet to the west end center, the point of beginning, and continuing in a clockwise direction

Thence 300 feet, bearing North to the northwest corner;
Thence 1500 feet, bearing East to the northeast corner;
Thence 300 feet, bearing South to the east end center;
Thence 300 feet, bearing South to the southeast corner;
Thence 1500 feet, bearing West to the southwest corner;
Thence 300 feet, bearing North to the west end center; the point of beginning.

The locality of this claim with reference to some natural or permanent monument and additional information (if any) concerning its locality are as follows: Begin at the survey monument located at the NE corner Section 7, Township 1 South, Range 14 East, Gila and Salt River Base & Meridian, thence Northerly direction 20,300 ft. then Easterly 9,300 ft. to the NW corner of claim Syc42.

DATED AND POSTED on the ground this 10 day of December 2014.

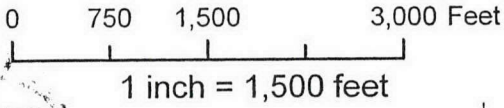
LOCATOR: HUSKY ROCK HOUND LLC


Agent

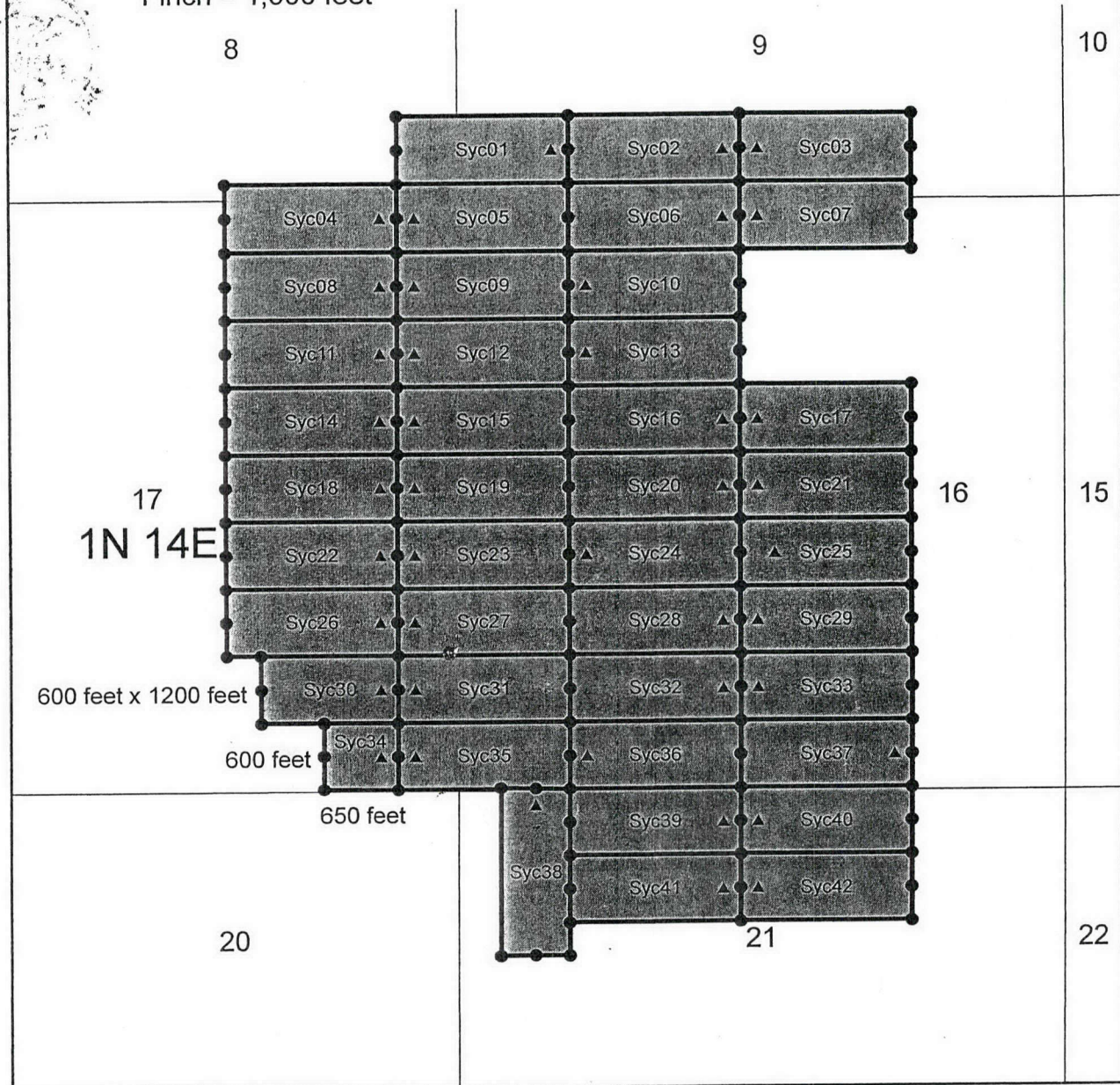
RECEIVED
AZ STATE OFFICE
2015 FEB 10 A 10:57
PHOENIX, ARIZONA

AMC430438

Lode Mining Claim



The NW corner of Syc42 is located about 20,300 ft North and 9,300 ft East of the survey monument located at the Northeast corner of Section 7 T01S - R14E GSRB&M.



2015-000323 NML Page: 2 of 2
 01/13/2015 12:39:53 PM Receipt #: 15-0246
 Rec Fee: \$9.00 Joey Wilkins
 Gila County, Az, Sadie Jo Bingham, Recorder

Lode Mining Claims

The above map depicts the Syc42 mining claim, which is located in Section(s) 21 Township 01N, Range 14E, Gila and Salt River Base and Meridian, Gila County, Arizona

The Type of corner and location monuments used are as follows: 2" x 2" x 4' wood post.

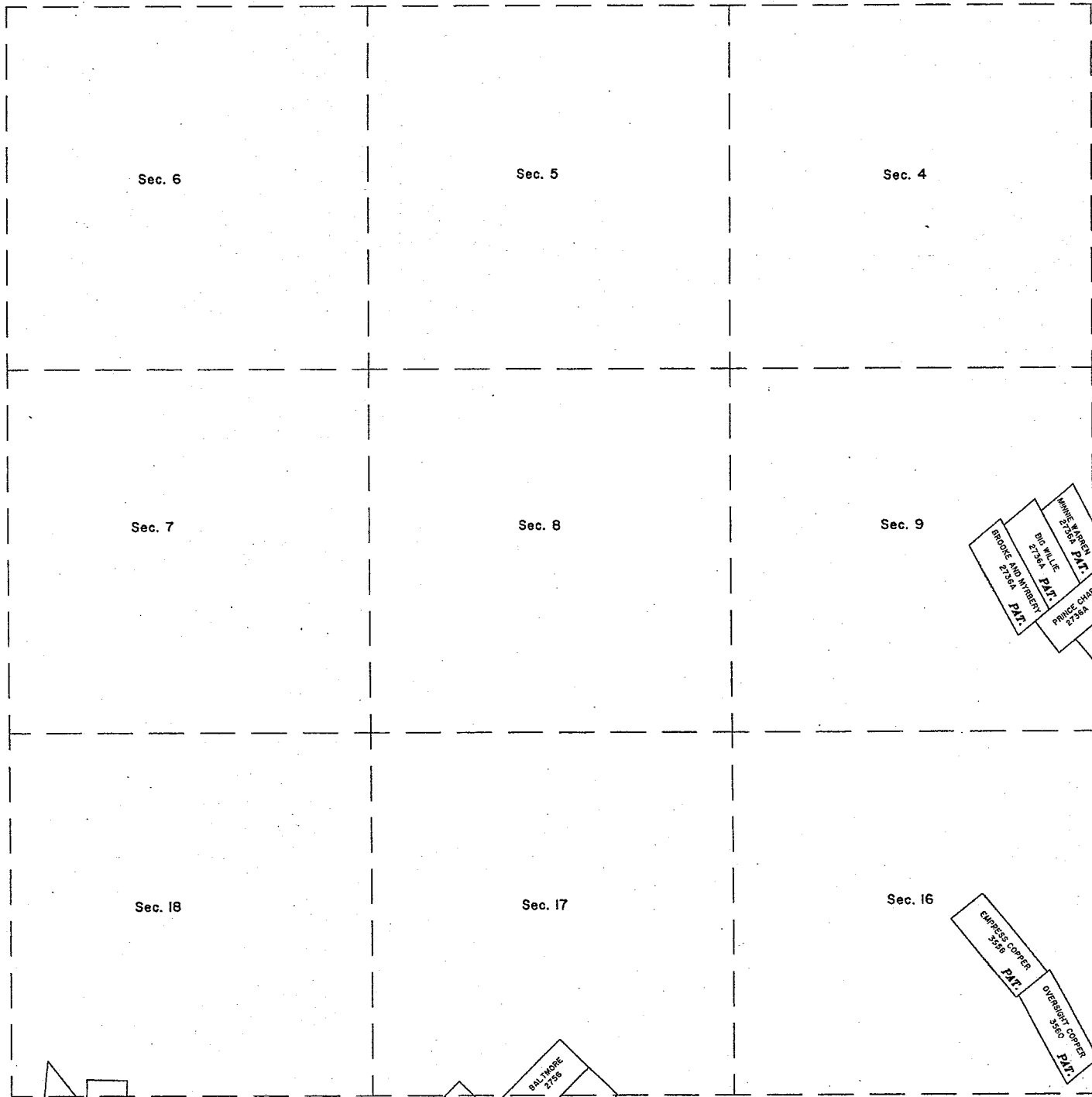
All claims depicted on the map are 1500 feet between each end line and 600 feet between each side line, unless otherwise noted. The bearings between all claim corners are north-south and east-west as depicted on the map.

Legend

- Claim Monument
- ▲ Location Monument



Husky Rock Hound LLC
 Syc 01-42
 T01N - R14E
 Gila County, Arizona



Sec. 6

Sec. 5

Sec. 4

Sec. 7

Sec. 8

Sec. 9

Sec. 18

Sec. 17

Sec. 16

WHITE WIPER
2736A PAT.
BIS W/L/E
2736A PAT.
ENHANCE AND IMPROVE
2736A PAT.
PERIOD CHANGING
2736A PAT.
ANIONA
2736A PAT.

EXPRESS COPPER
3558 PAT.
OVERSHOT COPPER
3558 PAT.

UNISEL
2755 PAT.
DUAL THROPE
2755 PAT.
SUMMIT
2755

OF GOLD
ALCUT
157
PROXY
3809

Input Parameters for Geographic Report with Land

System Id = CR

Admin State = AZ

Geo State =

Casetype Begins With

Case Disp Txt = AUTHORIZED, CANCELLED, EXPIRED, PENDING, REJECTED, RELINQUISHED, WITHDRAWN

Mer Twp Rng =

Section =

Mtrs = 14 0010N 0140E 008, 14 0010N 0140E 009, 14 0010N 0140E 016, 14 0010N 0140E 017, 14 0010N 0140E 021, 14 0010N 0140E 999

Commodity =

Commodity Txt =

Pending Org =

Pend Org Decode =

Total Rows Returned: 2

RUN TIME: 09:47 AM

UNITED STATES DEPARTMENT OF INTERIOR
BUREAU OF LAND MANAGEMENT
GEOGRAPHIC REPORT WITH LAND
Sorted by Serial Number

RUN DATE: 02/23/2015
Page 1 of 1

Adm State: AZ

Serial Number: AZA 027259
Total Case Acres: 227.400

<u>Casetype</u>	<u>Case Disp</u>				<u>Sect</u>	<u>Sur Typ</u>	<u>Sur Num</u>	<u>Suff</u>	<u>Subdivision</u>	<u>Act Pend</u>
380910	AUTHORIZED	14	0010N	0140E	021	ALIQ			SE;	

Serial Number: AZA 028631
Total Case Acres: 355.000

<u>Casetype</u>	<u>Case Disp</u>				<u>Sect</u>	<u>Sur Typ</u>	<u>Sur Num</u>	<u>Suff</u>	<u>Subdivision</u>	<u>Act Pend</u>
380910	PENDING	14	0010N	0140E	021	FF		1	PORTIONS OF;	